Index of Schedules to the Zoning By-law of the Town of Haldimand

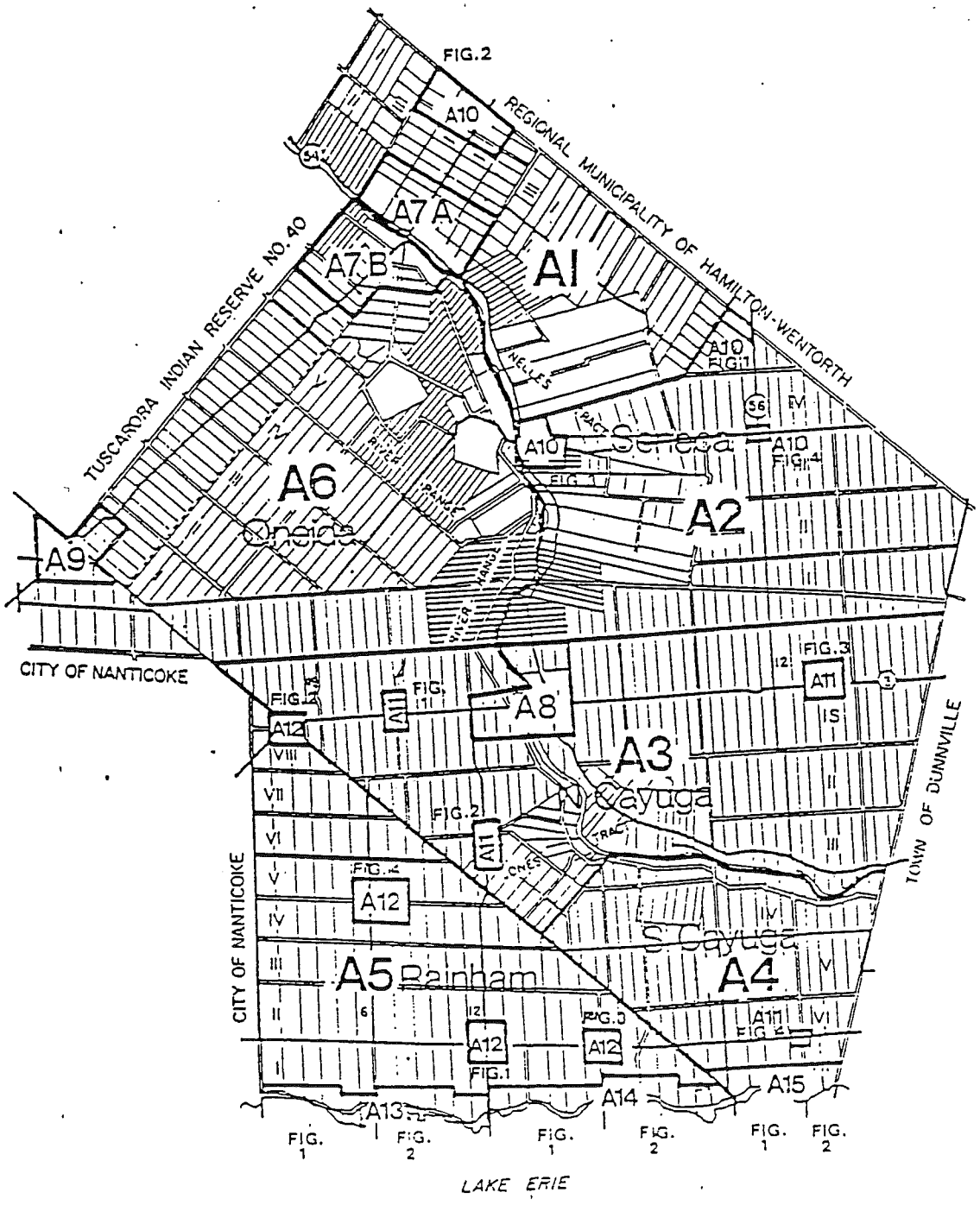

Schedule "A1" to By-law 1-H 86 Town of Haldimand

PART OF THE FORMER

Township of Seneca

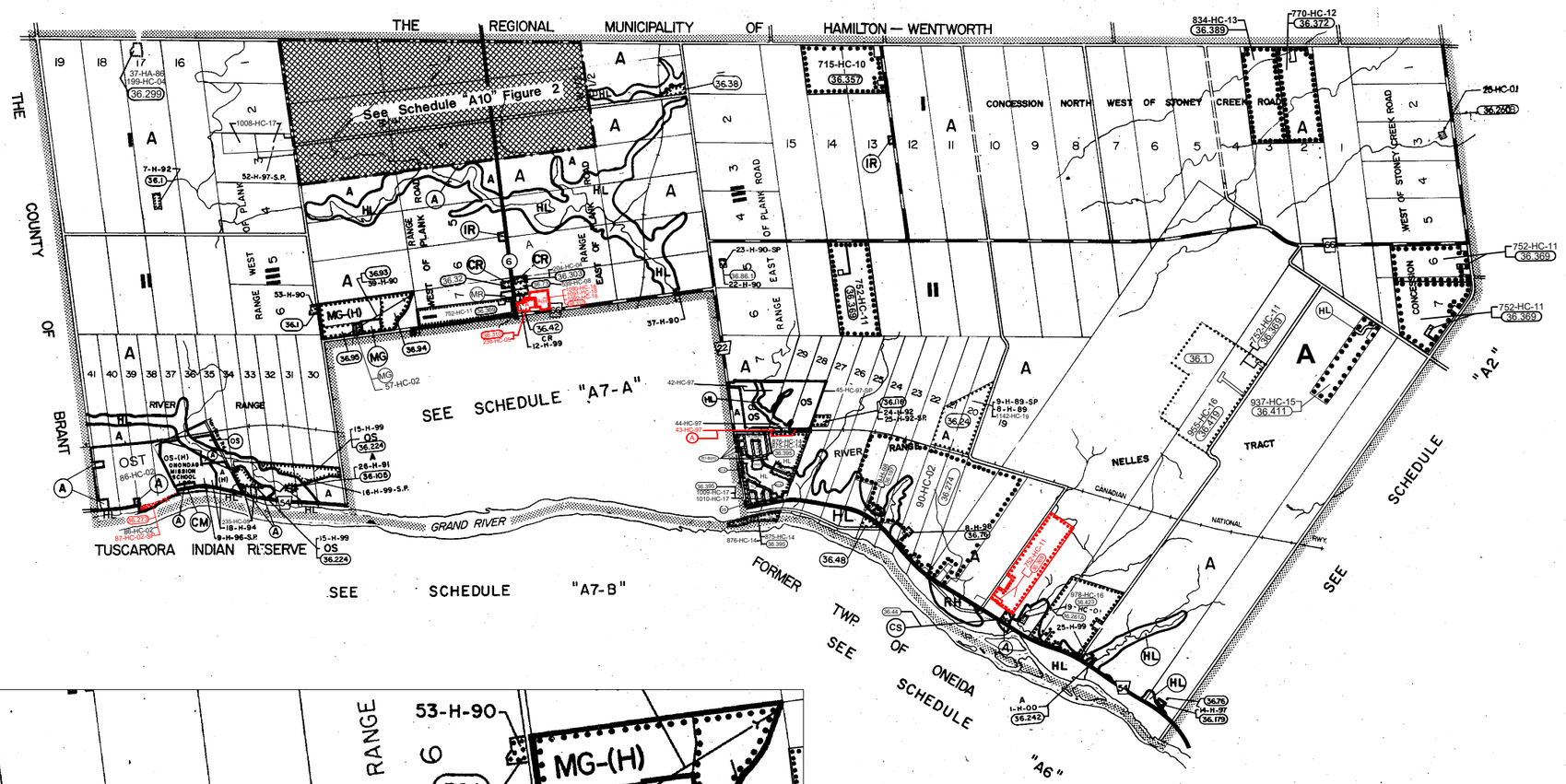

Zone Categories

RESIDENTIAL ZONES

- R1 URBAN RESIDENTIAL TYPE 1 ZONE
- R1-A URBAN RESIDENTIAL TYPE 1-A ZONE
- R1-B URBAN RESIDENTIAL TYPE 1-B ZONE
- R2 URBAN RESIDENTIAL TYPE 2 ZONE
- * R3 URBAN RESIDENTIAL TYPE 3 ZONE
- * R4 URBAN RESIDENTIAL TYPE 4 ZONE
- RH HAMLET RESIDENTIAL ZONE
- RS SEASONAL RESIDENTIAL ZONE

COMMERCIAL ZONES

- * CG GENERAL COMMERCIAL ZONE
- ++ * CS SERVICE COMMERCIAL ZONE
- * CN NEIGHBOURHOOD COMMERCIAL ZONE
- * RB RESIDENTIAL / BUSINESS ZONE
- * CHA HAMLET COMMERCIAL ZONE
- ++ * CR RURAL COMMERCIAL ZONE
- * CM MARINE COMMERCIAL ZONE

INDUSTRIAL ZONES

- ++ * MG GENERAL INDUSTRIAL ZONE
- ++ * ML LIGHT INDUSTRIAL ZONE
- ++ * MR RURAL INDUSTRIAL ZONE
- * MD DISPOSAL INDUSTRIAL ZONE
- * MX EXTRACTIVE INDUSTRIAL ZONE

AGRICULTURAL ZONES

- A AGRICULTURAL ZONE

INSTITUTIONAL ZONES

- * IC COMMUNITY INSTITUTIONAL ZONE
- * IN NEIGHBOURHOOD INSTITUTIONAL ZONE
- * IR RURAL INSTITUTIONAL ZONE

OPEN SPACE ZONES

- * OS OPEN SPACE ZONE
- * OST OPEN SPACE - TENT AND TRAILER ZONE

HAZARD LAND ZONES

- * HL HAZARD LAND ZONE

DEVELOPMENT ZONES

- * D DEVELOPMENT ZONE

WETLAND ZONES

- * W WETLAND ZONE

Legend

- BOUNDARY OF FIGURES
- SCHEDULE BOUNDARY
- ZONE BOUNDARY
- PROVINCIAL HIGHWAYS
- REGIONAL ROADS
- TOWN OF HALDIMAND ROADS
- (38.0) BOUNDARY OF LANDS HAVING REFERENCE TO SECTION 36 OF THIS BY-LAW

***NOTE:** According to Section 5.7 of this By-law, all lands within the R3, R4, CG, CS, CN, RB, CHA, CR, CM, MG, ML, MR, MD, MX, IC, IN, IR, OS, OST, HL, D, & W zones are site plan control areas by Bylaw No. 752-HC/11

++ NOTE: All lands within the CS, CR, MG, ML and MR zones of Zoning By-Law 1-H 86 are subject to By-Laws 1051-HC/18 and 1052-HC/18 which permits the use of a Scrap Material Collection Bin for a period of up to two (2) years expiring on Feb 12, 2020

This is Schedule "A1" to By-law 1-H86 passed the 9th day of June 1986

Mayor

Clerk

OFFICE CONSOLIDATION
FEB 2020

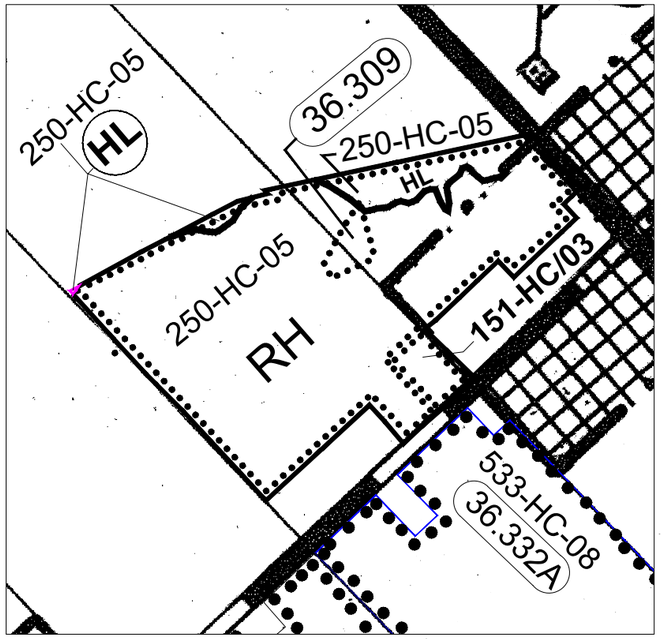

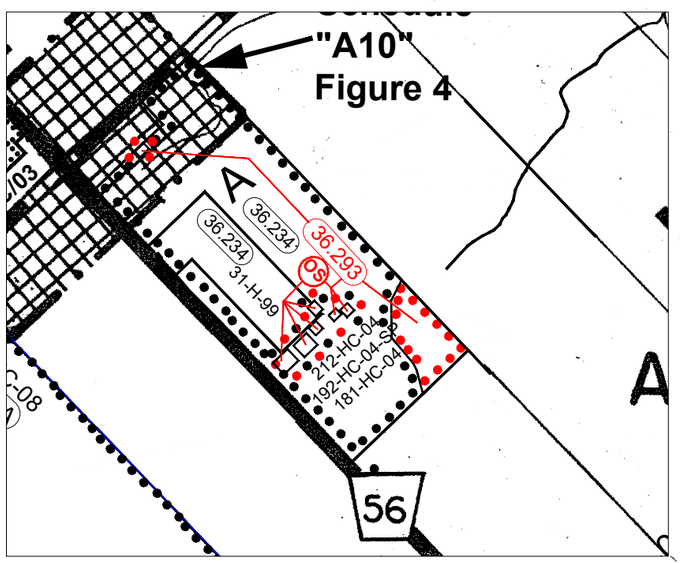

Schedule "A2" to By-law 1-H 86 Town of Haldimand

PART OF THE FORMER
Township of Seneca

Zone Categories

RESIDENTIAL ZONES
- R1 URBAN RESIDENTIAL TYPE 1 ZONE
- R1-A URBAN RESIDENTIAL TYPE 1-A ZONE
- R1-B URBAN RESIDENTIAL TYPE 1-B ZONE
- R2 URBAN RESIDENTIAL TYPE 2 ZONE
- * R3 URBAN RESIDENTIAL TYPE 3 ZONE
- * R4 URBAN RESIDENTIAL TYPE 4 ZONE
- RH HAMLET RESIDENTIAL ZONE
- RS SEASONAL RESIDENTIAL ZONE

COMMERCIAL ZONES
- * CG GENERAL COMMERCIAL ZONE
- ++ * CS SERVICE COMMERCIAL ZONE
- * CN NEIGHBOURHOOD COMMERCIAL ZONE
- * RB RESIDENTIAL / BUSINESS ZONE
- * CHA HAMLET COMMERCIAL ZONE
- ++ * CR RURAL COMMERCIAL ZONE
- * CM MARINE COMMERCIAL ZONE

INDUSTRIAL ZONES
- ++ * MG GENERAL INDUSTRIAL ZONE
- ++ * ML LIGHT INDUSTRIAL ZONE
- ++ * MR RURAL INDUSTRIAL ZONE
- * MD DISPOSAL INDUSTRIAL ZONE-
- * MX EXTRACTIVE INDUSTRIAL ZONE

AGRICULTURAL ZONES
- A AGRICULTURAL ZONE

INSTITUTIONAL ZONES
- * IC COMMUNITY INSTITUTIONAL ZONE
- * IN NEIGHBOURHOOD INSTITUTIONAL ZONE
- * IR RURAL INSTITUTIONAL ZONE

OPEN SPACE ZONES
- * OS OPEN SPACE ZONE
- * OST OPEN SPACE - TENT AND TRAILER ZONE

HAZARD LAND ZONES
- * HL HAZARD LAND ZONE

DEVELOPMENT ZONES
- * D DEVELOPMENT ZONE

WETLAND ZONES
- * W WETLAND ZONE

Legend

- BOUNDARY OF FIGURES
- SCHEDULE BOUNDARY
- ZONE BOUNDARY
- PROVINCIAL HIGHWAYS
- REGIONAL ROADS
- TOWN OF HALDIMAND ROADS
- (36.0) BOUNDARY OF LANDS HAVING REFERENCE TO SECTION 36 OF THIS BY-LAW

***NOTE:** According to Section 5.7 of this By-law, all lands within the R3, R4, CG, CS, CN, RB, CHA, CR, CM, MG, ML, MR, MD, MX, IC, IN, IR, OS, OST, HL, D, & W zones are site plan control areas by Bylaw No. 752-HC/11

++ NOTE: All lands within the CS, CR, MG, ML and MR zones of Zoning By-Law 1-H 86 are subject to By-Laws 1051-HC/18 and 1052-HC/18 which permits the use of a Scrap Material Collection Bin for a period of up to two (2) years expiring on Feb 12, 2020

This is Schedule "A2" to By-law 1-H86
passed the 9th day of June 1986

Edith Gilles
Mayor

Norman Smyth
Clerk

OFFICE CONSOLIDATION
FEB 2019

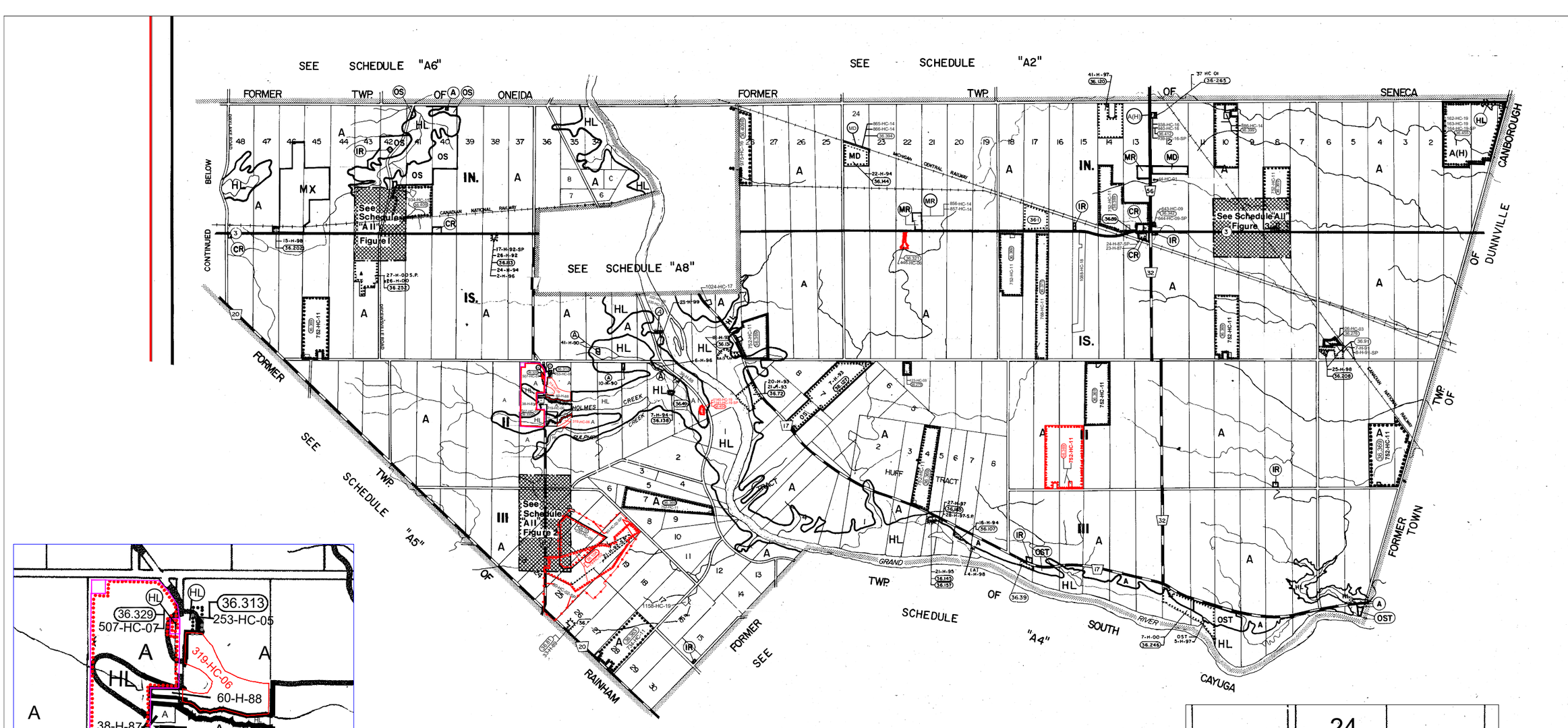

Schedule "A3" FIGURE 1
to By-law 1-H 86
Town of Haldimand

PART OF THE FORMER
Township of North Cayuga

*__NOTE:__ According to Section 5.7 of this By-law, all lands within the R3, R4, CG, CS, CN, RB, CHA, CR, CM, MG, ML, MR, MD, MX, IC, IN, IR, OS, OST, HL, D, & W zones are site plan control areas by Bylaw No. 752-HC/11

++ __NOTE:__ All lands within the CS, CR, MG, ML and MR zones of Zoning By-Law 1-H 86 are subject to By-Laws 1051-HC/18 and 1052-HC/18 which permits the use of a Scrap Material Collection Bin for a period of up to two (2) years expiring on Feb 12, 2020

Zone Categories

__RESIDENTIAL ZONES__
R1 URBAN RESIDENTIAL TYPE 1 ZONE
R1-A URBAN RESIDENTIAL TYPE 1-A ZONE
R1-B URBAN RESIDENTIAL TYPE 1-B ZONE
R2 URBAN RESIDENTIAL TYPE 2 ZONE
*R3 URBAN RESIDENTIAL TYPE 3 ZONE
*R4 URBAN RESIDENTIAL TYPE 4 ZONE
RH HAMLET RESIDENTIAL ZONE
RS SEASONAL RESIDENTIAL ZONE

__COMMERCIAL ZONES__
* CG GENERAL COMMERCIAL ZONE
++* CS SERVICE COMMERCIAL ZONE
* CN NEIGHBOURHOOD COMMERCIAL ZONE
* RB RESIDENTIAL / BUSINESS ZONE
* CHA HAMLET COMMERCIAL ZONE
++* CR RURAL COMMERCIAL ZONE
* CM MARINE COMMERCIAL ZONE

__INDUSTRIAL ZONES__
++* MG GENERAL-INDUSTRIAL ZONE
++* ML LIGHT INDUSTRIAL ZONE
++* MR RURAL INDUSTRIAL ZONE
* MD DISPOSAL INDUSTRIAL ZONE
* MX EXTRACTIVE INDUSTRIAL ZONE

__AGRICULTURAL ZONES__
A AGRICULTURAL

__INSTITUTIONAL ZONES__
* IC COMMUNITY INSTITUTIONAL ZONE
* IN NEIGHBOURHOOD INSTITUTIONAL ZONE
* IR RURAL INSTITUTIONAL ZONE

__OPEN SPACE ZONES__
* OS OPEN SPACE ZONE
* OST OPEN SPACE - TENT AND TRAILER ZONE

__HAZARD LAND ZONES__
* HL HAZARD LAND ZONE

__DEVELOPMENT ZONES__
* D DEVELOPMENT ZONE

__WETLAND ZONES__
* W WETLAND ZONE

Legend

BOUNDARY OF FIGURES
SCHEDULE BOUNDARY
ZONE BOUNDARY
PROVINCIAL HIGHWAYS
REGIONAL ROADS
TOWN OF HALDIMAND ROADS
36.0 BOUNDARY OF LANDS HAVING REFERENCE TO SECTION 36 OF THIS BY-LAW

This is Schedule "A3" to By-law 1-H 86 passed the 9th day of June 1986

Mayor

Clerk

OFFICE CONSOLIDATION
FEB 2020

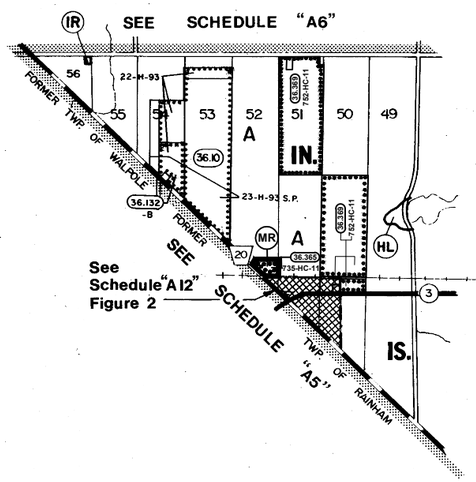

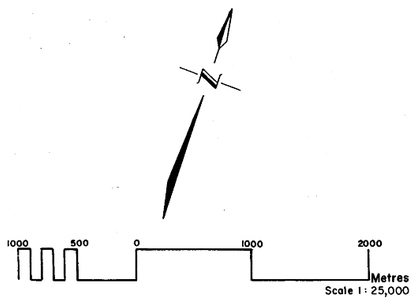

Schedule "A3" FIGURE 2
to By-law 1-H 86
Town of Haldimand

PART OF THE FORMER
Township of North Cayuga

Zone Categories

RESIDENTIAL ZONES
- R1 URBAN RESIDENTIAL TYPE 1 ZONE
- R1-A URBAN RESIDENTIAL TYPE 1-A ZONE
- R1-B URBAN RESIDENTIAL TYPE 1-B ZONE
- R2 URBAN RESIDENTIAL TYPE 2 ZONE
- *R3 URBAN RESIDENTIAL TYPE 3 ZONE
- *R4 URBAN RESIDENTIAL TYPE 4 ZONE
- RH HAMLET RESIDENTIAL ZONE
- RS SEASONAL RESIDENTIAL ZONE

COMMERCIAL ZONES
- * CG GENERAL COMMERCIAL ZONE
- ++* CS SERVICE COMMERCIAL ZONE
- * CN NEIGHBOURHOOD COMMERCIAL ZONE
- * RB RESIDENTIAL / BUSINESS ZONE
- * CHA HAMLET COMMERCIAL ZONE
- ++* CR RURAL COMMERCIAL ZONE
- * CM MARINE COMMERCIAL ZONE

INDUSTRIAL ZONES
- ++* MG GENERAL INDUSTRIAL ZONE
- ++* ML LIGHT INDUSTRIAL ZONE
- ++* MR RURAL INDUSTRIAL ZONE
- * MD DISPOSAL INDUSTRIAL ZONE
- * MX EXTRACTIVE INDUSTRIAL ZONE

AGRICULTURAL ZONES
- A AGRICULTURAL

INSTITUTIONAL ZONES
- * IC COMMUNITY INSTITUTIONAL ZONE
- * IN NEIGHBOURHOOD INSTITUTIONAL ZONE
- * IR RURAL INSTITUTIONAL ZONE

OPEN SPACE ZONES
- * OS OPEN SPACE ZONE
- * OST OPEN SPACE - TENT AND TRAILER ZONE

HAZARD LAND ZONES
- * HL HAZARD LAND ZONE

DEVELOPMENT ZONES
- * D DEVELOPMENT ZONE

WETLAND ZONES
- * W WETLAND ZONE

Legend

- BOUNDARY OF FIGURES
- SCHEDULE BOUNDARY
- ZONE BOUNDARY
- PROVINCIAL HIGHWAYS
- REGIONAL ROADS
- TOWN OF HALDIMAND ROADS
- 36.0 BOUNDARY OF LANDS HAVING REFERENCE TO SECTION 36 OF THIS BY-LAW

***NOTE:** According to Section 5.7 of this By-law, all lands within the R3, R4, CG, CS, CN, RB, CHA, CR, CM, MG, ML, MR, MD, MX, IC, IN, IR, OS, OST, HL, D, & W zones are site plan control areas by Bylaw No. 752-HC/11

++ NOTE: All lands within the CS, CR, MG, ML and MR zones of Zoning By-Law 1-H 86 are subject to By-Laws 1051-HC/18 and 1052-HC/18 which permits the use of a Scrap Material Collection Bin for a period of up to two (2) years expiring on Feb 12, 2020

This is Schedule "A3" to By-law 1-H 86 passed the 9th day of June 1986

Judith Miller
Mayor

Norman Smyth
Clerk

OFFICE CONSOLIDATION
FEB 2019

Schedule "A4"
to By-law 1-H 86
Town of Haldimand

PART OF THE FORMER
Township of South Cayuga

Zone Categories

RESIDENTIAL ZONES
- R1 URBAN RESIDENTIAL TYPE 1 ZONE
- R1-A URBAN RESIDENTIAL TYPE 1-A ZONE
- R1-B URBAN RESIDENTIAL TYPE 1-B ZONE
- R2 URBAN RESIDENTIAL TYPE 2 ZONE
- * R3 URBAN RESIDENTIAL TYPE 3 ZONE
- * R4 URBAN RESIDENTIAL TYPE 4 ZONE
- RH HAMLET RESIDENTIAL ZONE
- RS SEASONAL RESIDENTIAL ZONE

COMMERCIAL ZONES
- * CG GENERAL COMMERCIAL ZONE
- ++ * CS SERVICE COMMERCIAL ZONE
- * CN NEIGHBOURHOOD COMMERCIAL ZONE
- * RB RESIDENTIAL / BUSINESS ZONE
- * CHA HAMLET COMMERCIAL ZONE
- ++ * CR RURAL COMMERCIAL ZONE
- * CM MARINE COMMERCIAL ZONE

INDUSTRIAL ZONES
- ++ * MG GENERAL INDUSTRIAL ZONE
- ++ * ML LIGHT INDUSTRIAL ZONE
- ++ * MR RURAL INDUSTRIAL ZONE
- * MD DISPOSAL INDUSTRIAL ZONE
- * MX EXTRACTIVE INDUSTRIAL ZONE

AGRICULTURAL ZONES
- A AGRICULTURAL ZONE

INSTITUTIONAL ZONES
- * IC COMMUNITY INSTITUTIONAL ZONE
- * IN NEIGHBOURHOOD INSTITUTIONAL ZONE
- * IR RURAL INSTITUTIONAL ZONE

OPEN SPACE ZONES
- * OS OPEN SPACE ZONE
- * OST OPEN SPACE - TENT AND TRAILER ZONE

HAZARD LAND ZONES
- * HL HAZARD LAND ZONE

DEVELOPMENT ZONES
- * D DEVELOPMENT ZONE

WETLAND ZONES
- * W WETLAND ZONE

Legend

- BOUNDARY OF FIGURES
- SCHEDULE BOUNDARY
- ZONE BOUNDARY
- PROVINCIAL HIGHWAYS
- REGIONAL ROADS
- TOWN OF HALDIMAND ROADS
- (36.0) BOUNDARY OF LANDS HAVING REFERENCE TO SECTION 36 OF THIS BY-LAW

***NOTE:** According to Section 5.7 of this By-law, all lands within the R3, R4, CG, CS, CN, RB, CHA, CR, CM, MG, ML, MR, MD, MX, IC, IN, IR, OS, OST, HL, D, & W zones are site plan control areas by Bylaw No. 752-HC/11

++ NOTE: All lands within the CS, CR, MG, ML and MR zones of Zoning By-Law 1-H 86 are subject to By-Laws 1051-HC/18 and 1052-HC/18 which permits the use of a Scrap Material Collection Bin for a period of up to two (2) years expiring on Feb 12, 2020

This is Schedule "A4" to By-law 1-H86
passed the 9th day of June 1986

Mayor

Clerk

OFFICE CONSOLIDATION
FEB 2019

Schedule " A5 "
to By-law 1-H 86
Town of Haldimand

PART OF THE FORMER
Township of Rainham

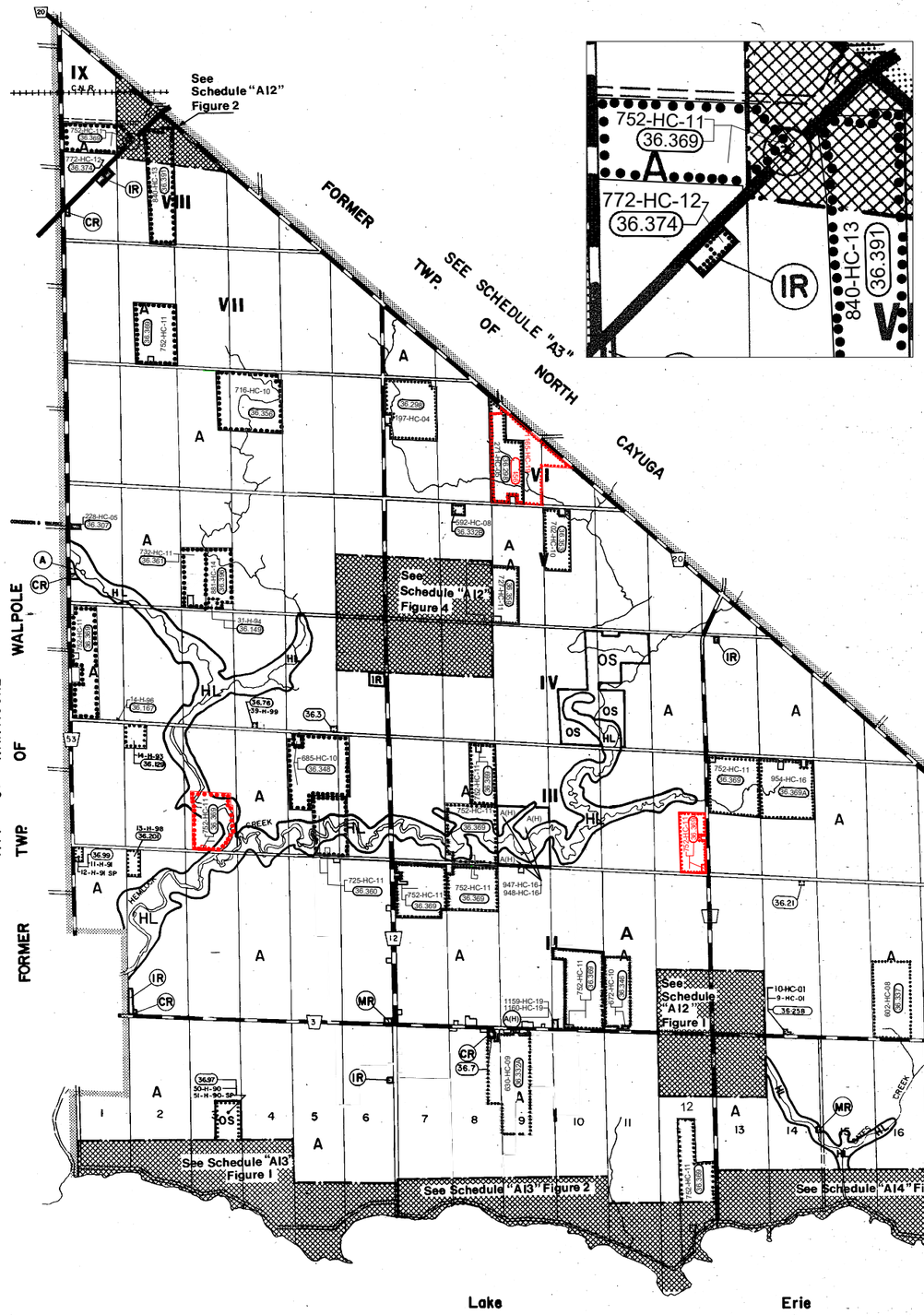

***NOTE:** According to Section 5.7 of this By-law, all lands within the R3, R4, CG, CS, CN, RB, CHA, CR, CM, MG, ML, MR, MD, MX, IC, IN, IR, OS, OST, HL, D, & W zones are site plan control areas by Bylaw No. 752-HC/11

++ NOTE: All lands within the CS, CR, MG, ML and MR zones of Zoning By-Law 1-H 86 are subject to By-Laws 1051-HC/18 and 1052-HC/18 which permits the use of a Scrap Material Collection Bin for a period of up to two (2) years expiring on Feb 12, 2020

Zone Categories

RESIDENTIAL ZONES
- R1 URBAN RESIDENTIAL TYPE 1 ZONE
- R1-A URBAN RESIDENTIAL TYPE 1-A ZONE
- R1-B URBAN RESIDENTIAL TYPE 1-B ZONE
- R2 URBAN RESIDENTIAL TYPE 2 ZONE
- * R3 URBAN RESIDENTIAL TYPE 3 ZONE
- * R4 URBAN RESIDENTIAL TYPE 4 ZONE
- RH HAMLET RESIDENTIAL ZONE
- RS SEASONAL RESIDENTIAL ZONE

COMMERCIAL ZONES
- * CG GENERAL COMMERCIAL ZONE
- ++ * CS SERVICE COMMERCIAL ZONE
- * CN NEIGHBOURHOOD COMMERCIAL ZONE
- * RB RESIDENTIAL / BUSINESS ZONE
- * CHA HAMLET COMMERCIAL ZONE
- ++ * CR RURAL COMMERCIAL ZONE
- * CM MARINE COMMERCIAL ZONE

INDUSTRIAL ZONES
- ++ * MG GENERAL INDUSTRIAL ZONE
- ++ * ML LIGHT INDUSTRIAL ZONE
- ++ * MR RURAL INDUSTRIAL ZONE
- * MD DISPOSAL INDUSTRIAL ZONE
- * MX EXTRACTIVE INDUSTRIAL ZONE

AGRICULTURAL ZONES
- A AGRICULTURAL ZONE

INSTITUTIONAL ZONES
- * IC COMMUNITY INSTITUTIONAL ZONE
- * IN NEIGHBOURHOOD INSTITUTIONAL ZONE
- * IR RURAL INSTITUTIONAL ZONE

OPEN SPACE ZONES
- * OS OPEN SPACE ZONE
- * OST OPEN SPACE - TENT AND TRAILER ZONE

HAZARD LAND ZONES
- * HL HAZARD LAND ZONE

DEVELOPMENT ZONES
- * D DEVELOPMENT ZONE

WETLAND ZONES
- * W WETLAND ZONE

Legend

- BOUNDARY OF FIGURES
- SCHEDULE BOUNDARY
- ZONE BOUNDARY
- (8) PROVINCIAL HIGHWAYS
- (3) REGIONAL ROADS
- TOWN OF HALDIMAND ROADS
- (36.0) BOUNDARY OF LANDS HAVING REFERENCE TO SECTION 36 OF THIS BY-LAW

This is Schedule "A5" to By-law 1-H86
passed the 9th day of June 1986

Mayor

Clerk

OFFICE CONSOLIDATION
FEB 2020

Schedule " A6 " to By-law 1-H 86 Town of Haldimand

PART OF THE FORMER
Township of Oneida &
Township of Walpole

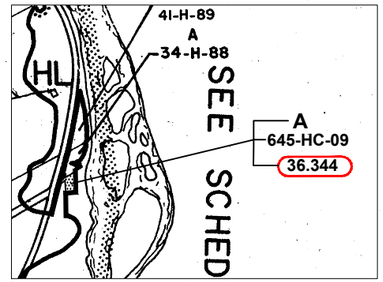

Zone Categories

RESIDENTIAL ZONES
- R1 URBAN RESIDENTIAL TYPE 1 ZONE
- R1-A URBAN RESIDENTIAL TYPE 1-A ZONE
- R1-B URBAN RESIDENTIAL TYPE 1-B ZONE
- R2 URBAN RESIDENTIAL TYPE 2 ZONE
- * R3 URBAN RESIDENTIAL TYPE 3 ZONE
- * R4 URBAN RESIDENTIAL TYPE 4 ZONE
- RH HAMLET RESIDENTIAL ZONE
- RS SEASONAL RESIDENTIAL ZONE

COMMERCIAL ZONES
- * CG GENERAL COMMERCIAL ZONE
- ++ * CS SERVICE COMMERCIAL ZONE
- * CN NEIGHBOURHOOD COMMERCIAL ZONE
- * RB RESIDENTIAL / BUSINESS ZONE
- * CHA HAMLET COMMERCIAL ZONE
- ++ * CR RURAL COMMERCIAL ZONE
- * CM MARINE COMMERCIAL ZONE

INDUSTRIAL ZONES
- ++ * MG GENERAL INDUSTRIAL ZONE
- ++ * ML LIGHT INDUSTRIAL ZONE
- ++ * MR RURAL INDUSTRIAL ZONE
- * MD DISPOSAL INDUSTRIAL ZONE
- * MX EXTRACTIVE INDUSTRIAL ZONE

AGRICULTURAL ZONES
- A AGRICULTURAL ZONE

INSTITUTIONAL ZONES
- * IC COMMUNITY INSTITUTIONAL ZONE
- * IN NEIGHBOURHOOD INSTITUTIONAL ZONE
- * IR RURAL INSTITUTIONAL ZONE

OPEN SPACE ZONES
- * OS OPEN SPACE ZONE
- * OST OPEN SPACE - TENT AND TRAILER ZONE

HAZARD LAND ZONES
- * HL HAZARD LAND ZONE

DEVELOPMENT ZONES
- * D DEVELOPMENT ZONE

WETLAND ZONES
- * W WETLAND ZONE

Legend

- BOUNDARY OF FIGURES
- SCHEDULE BOUNDARY
- ZONE BOUNDARY
- (6) PROVINCIAL HIGHWAYS
- (3) REGIONAL ROADS
- TOWN OF HALDIMAND ROADS
- (36.0) BOUNDARY OF LANDS HAVING REFERENCE TO SECTION 36 OF THIS BY- LAW

***NOTE:** According to Section 5.7 of this By-law, all lands within the R3, R4, CG, CS, CN, RB, CHA, CR, CM, MG, ML, MR, MD, MX, IC, IN, IR, OS, OST, HL, D, & W zones are site plan control areas by Bylaw No. 752-HC/11

++ NOTE: All lands within the CS, CR, MG, ML and MR zones of Zoning By-Law 1-H 86 are subject to By-Laws 1051-HC/18 and 1052-HC/18 which permits the use of a Scrap Material Collection Bin for a period of up to two (2) years expiring on Feb 12, 2020

This is Schedule "A6" to By-law 1-H86
passed the 9th day of June 1986

OFFICE CONSOLIDATION
FEB 2019

Mayor

Clerk

Sch A7-A
By-law
1-H-86

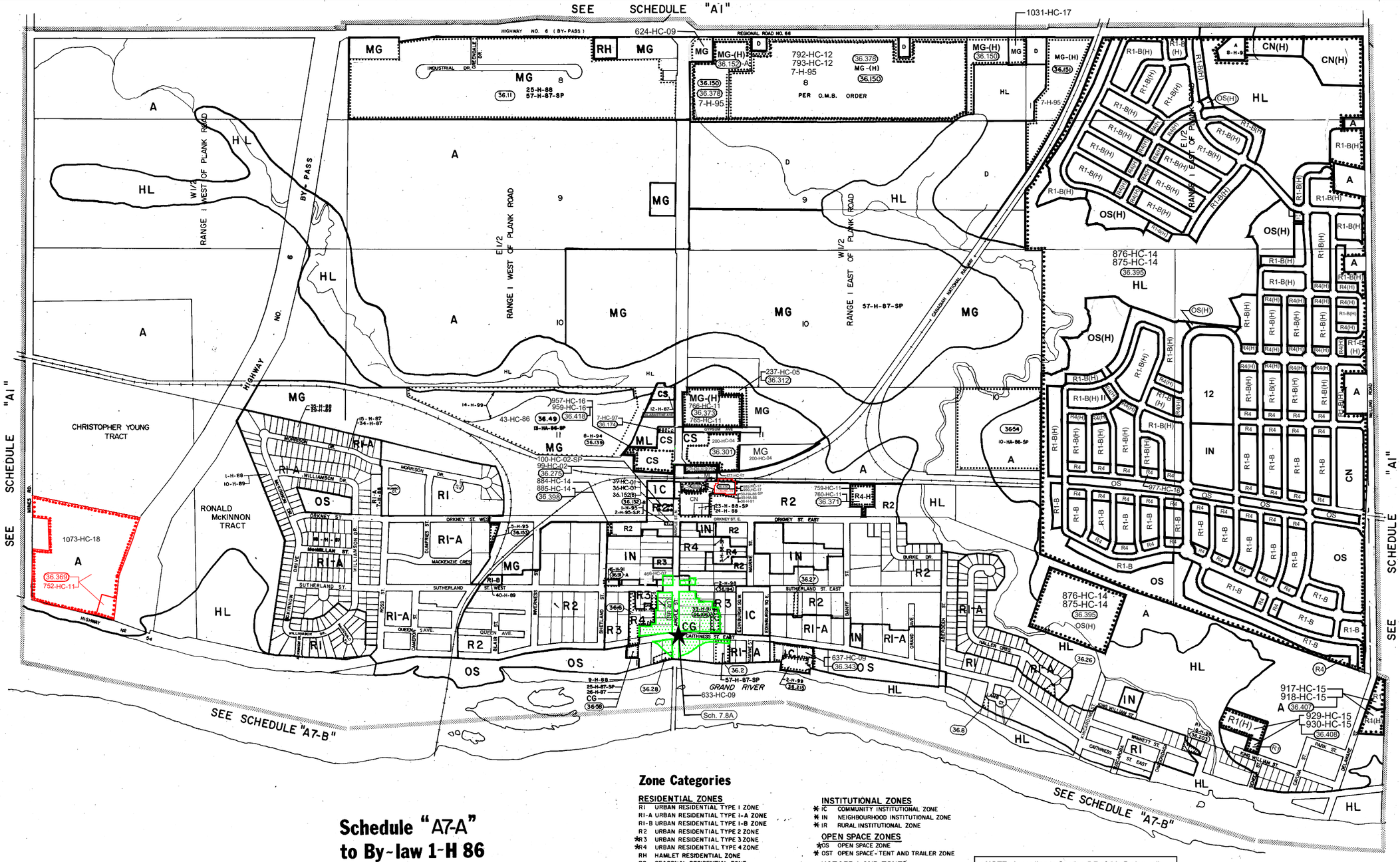

Schedule "A7-A" to By-law 1-H 86 Town of Haldimand

PART OF THE FORMER
Town of Caledonia &
Township of Seneca

Zone Categories

RESIDENTIAL ZONES
- R1 URBAN RESIDENTIAL TYPE 1 ZONE
- R1-A URBAN RESIDENTIAL TYPE 1-A ZONE
- R1-B URBAN RESIDENTIAL TYPE 1-B ZONE
- R2 URBAN RESIDENTIAL TYPE 2 ZONE
- *R3 URBAN RESIDENTIAL TYPE 3 ZONE
- *R4 URBAN RESIDENTIAL TYPE 4 ZONE
- RH HAMLET RESIDENTIAL ZONE
- RS SEASONAL RESIDENTIAL ZONE

COMMERCIAL ZONES
- * CG GENERAL COMMERCIAL ZONE
- ++* CS SERVICE COMMERCIAL ZONE
- * CN NEIGHBOURHOOD COMMERCIAL ZONE
- *RB RESIDENTIAL / BUSINESS ZONE
- *CHA HAMLET COMMERCIAL ZONE
- ++* CR RURAL COMMERCIAL ZONE
- *CM MARINE COMMERCIAL ZONE

INDUSTRIAL ZONES
- ++* MG GENERAL INDUSTRIAL ZONE
- ++* ML LIGHT INDUSTRIAL ZONE
- ++* MR RURAL INDUSTRIAL ZONE
- * MD DISPOSAL INDUSTRIAL ZONE
- * MX EXTRACTIVE INDUSTRIAL ZONE

AGRICULTURAL ZONES
- A AGRICULTURAL ZONE

INSTITUTIONAL ZONES
- * IC COMMUNITY INSTITUTIONAL ZONE
- * IN NEIGHBOURHOOD INSTITUTIONAL ZONE
- * IR RURAL INSTITUTIONAL ZONE

OPEN SPACE ZONES
- *OS OPEN SPACE ZONE
- * OST OPEN SPACE - TENT AND TRAILER ZONE

HAZARD LAND ZONES
- *HL HAZARD LAND ZONE

DEVELOPMENT ZONES
- *D DEVELOPMENT ZONE

WETLAND ZONES
- * W WETLAND ZONE

Legend

- BOUNDARY OF FIGURES
- SCHEDULE BOUNDARY
- ZONE BOUNDARY
- (36.0) BOUNDARY OF LANDS HAVING REFERENCE TO SECTION 36 OF THIS BY-LAW
- OFF STREET PARKING AREA (BY-LAW 633-HC-09)

*NOTE: According to Section 5.7 of this By-law, all lands within the R3, R4, CG, CS, CN, RB, CHA, CR, CM, MG, ML, MR, MD, MX, IC, IN, IR, OS, OST, HL, D, & W zones are site plan control areas by Bylaw No. 752-HC/11

++ NOTE: All lands within the CS, CR, MG, ML and MR zones of Zoning By-Law 1-H 86 are subject to By-Laws 1051-HC/18 and 1052-HC/18 which permits the use of a Scrap Material Collection Bin for a period of up to two (2) years expiring on Feb 12, 2020

This is Schedule "A7-A" to By-law 1-H 86 passed the 9th day of June 1986

Judith Miller
Mayor

Norman Smyth
Clerk

OFFICE CONSOLIDATION
FEB 2020

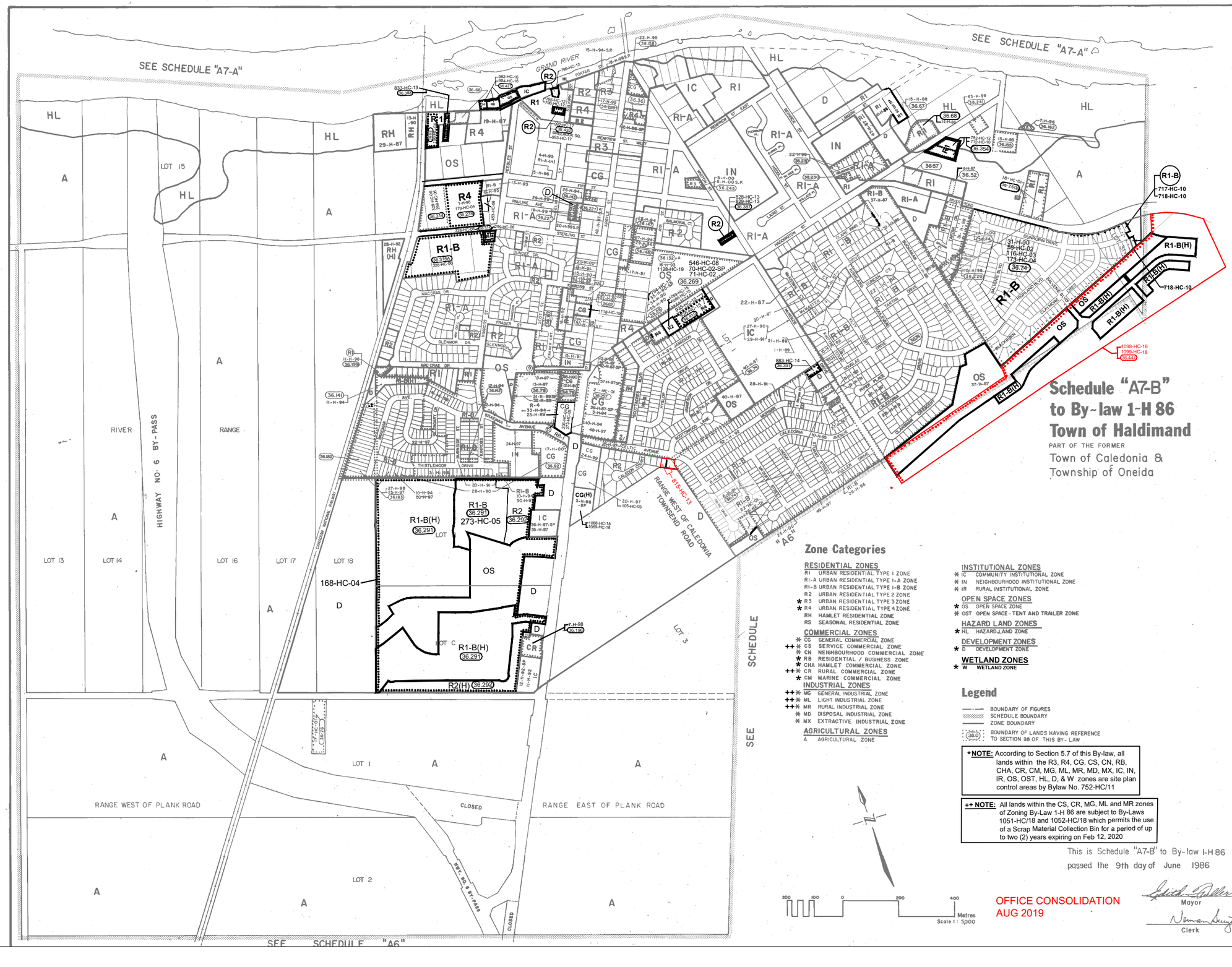

Schedule "A7-B" to By-law 1-H 86 Town of Haldimand

PART OF THE FORMER
Town of Caledonia & Township of Oneida

Zone Categories

RESIDENTIAL ZONES
- R1 URBAN RESIDENTIAL TYPE 1 ZONE
- R1-A URBAN RESIDENTIAL TYPE 1-A ZONE
- R1-B URBAN RESIDENTIAL TYPE 1-B ZONE
- R2 URBAN RESIDENTIAL TYPE 2 ZONE
- * R3 URBAN RESIDENTIAL TYPE 3 ZONE
- * R4 URBAN RESIDENTIAL TYPE 4 ZONE
- RH HAMLET RESIDENTIAL ZONE
- RS SEASONAL RESIDENTIAL ZONE

COMMERCIAL ZONES
- * CG GENERAL COMMERCIAL ZONE
- ++ * CS SERVICE COMMERCIAL ZONE
- * CN NEIGHBOURHOOD COMMERCIAL ZONE
- * RB RESIDENTIAL / BUSINESS ZONE
- * CHA HAMLET COMMERCIAL ZONE
- ++ * CR RURAL COMMERCIAL ZONE
- * CM MARINE COMMERCIAL ZONE

INDUSTRIAL ZONES
- ++ * MG GENERAL INDUSTRIAL ZONE
- ++ * ML LIGHT INDUSTRIAL ZONE
- ++ * MR RURAL INDUSTRIAL ZONE
- * MD DISPOSAL INDUSTRIAL ZONE
- * MX EXTRACTIVE INDUSTRIAL ZONE

AGRICULTURAL ZONES
- A AGRICULTURAL ZONE

INSTITUTIONAL ZONES
- * IC COMMUNITY INSTITUTIONAL ZONE
- * IN NEIGHBOURHOOD INSTITUTIONAL ZONE
- * IR RURAL INSTITUTIONAL ZONE

OPEN SPACE ZONES
- * OS OPEN SPACE ZONE
- * OST OPEN SPACE - TENT AND TRAILER ZONE

HAZARD LAND ZONES
- * HL HAZARD LAND ZONE

DEVELOPMENT ZONES
- * D DEVELOPMENT ZONE

WETLAND ZONES
- * W WETLAND ZONE

Legend

- BOUNDARY OF FIGURES
- SCHEDULE BOUNDARY
- ZONE BOUNDARY
- (36.0) BOUNDARY OF LANDS HAVING REFERENCE TO SECTION 36 OF THIS BY-LAW

***NOTE:** According to Section 5.7 of this By-law, all lands within the R3, R4, CG, CS, CN, RB, CHA, CR, CM, MG, ML, MR, MD, MX, IC, IN, IR, OS, OST, HL, D, & W zones are site plan control areas by Bylaw No. 752-HC/11

++ NOTE: All lands within the CS, CR, MG, ML and MR zones of Zoning By-Law 1-H 86 are subject to By-Laws 1051-HC/18 and 1052-HC/18 which permits the use of a Scrap Material Collection Bin for a period of up to two (2) years expiring on Feb 12, 2020

200 100 0 200 400
Metres
Scale 1 : 5000

This is Schedule "A7-B" to By-law 1-H 86
passed the 9th day of June 1986

Mayor

Clerk

OFFICE CONSOLIDATION
AUG 2019

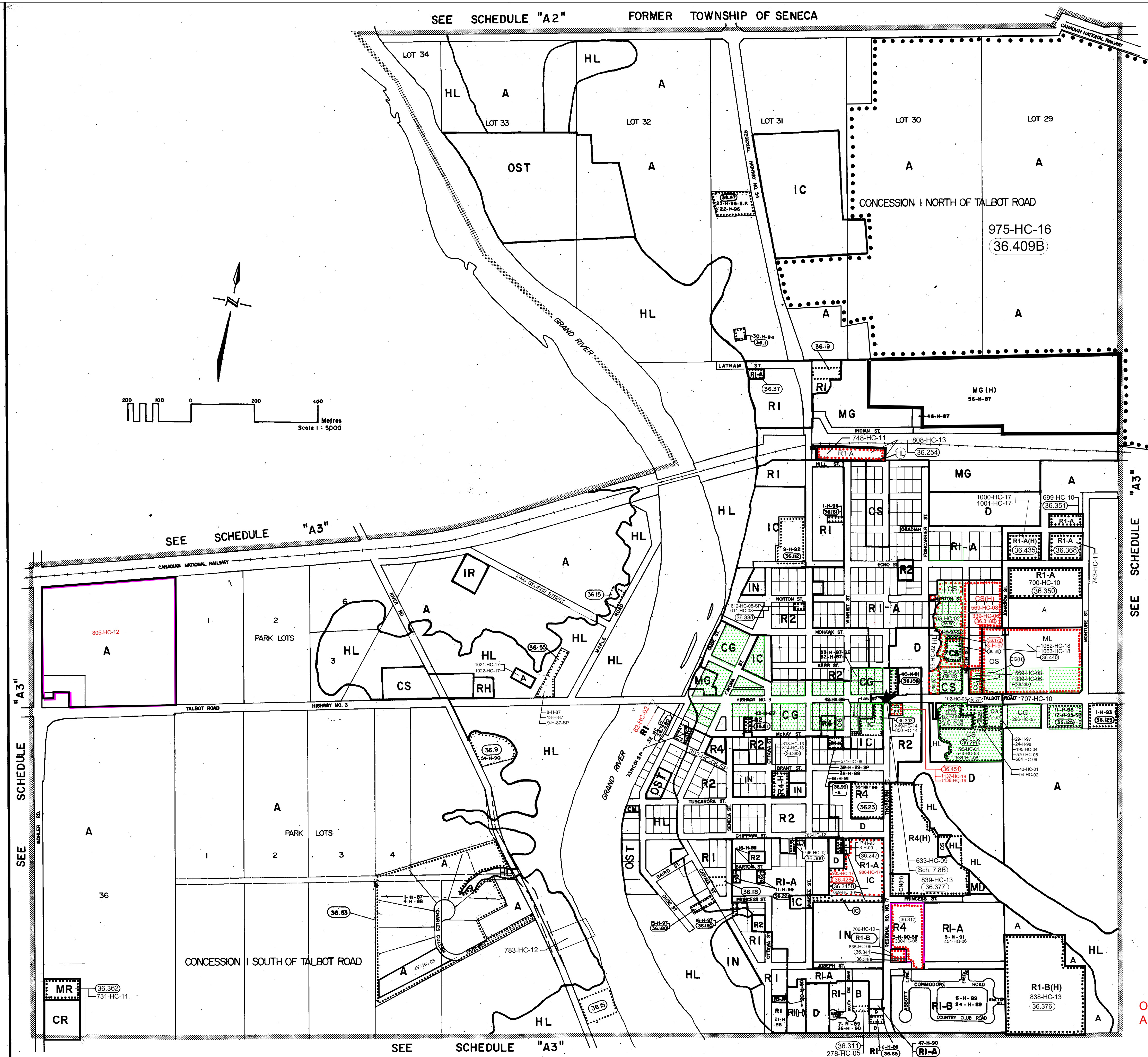

Schedule " A8 "
to By-law 1-H 86
Town of Haldimand

PART OF THE FORMER

Township of North Cayuga &
Village of Cayuga

Zone Categories

RESIDENTIAL ZONES

- R1 URBAN RESIDENTIAL TYPE 1 ZONE
- R1-A URBAN RESIDENTIAL TYPE 1-A ZONE
- R1-B URBAN RESIDENTIAL TYPE 1-B ZONE
- R2 URBAN RESIDENTIAL TYPE 2 ZONE
- * R3 URBAN RESIDENTIAL TYPE 3 ZONE
- * R4 URBAN RESIDENTIAL TYPE 4 ZONE
- RH HAMLET RESIDENTIAL ZONE
- RS SEASONAL RESIDENTIAL ZONE

COMMERCIAL ZONES

- * CG GENERAL COMMERCIAL ZONE
- ++* CS SERVICE COMMERCIAL ZONE
- * CN NEIGHBOURHOOD COMMERCIAL ZONE
- * RB RESIDENTIAL / BUSINESS ZONE
- * CHA HAMLET COMMERCIAL ZONE
- ++* CR RURAL COMMERCIAL ZONE
- * CM MARINE COMMERCIAL ZONE

INDUSTRIAL ZONES

- ++* MG GENERAL INDUSTRIAL ZONE
- ++* ML LIGHT INDUSTRIAL ZONE
- ++* MR RURAL INDUSTRIAL ZONE
- * MD DISPOSAL INDUSTRIAL ZONE
- * MX EXTRACTIVE INDUSTRIAL ZONE

AGRICULTURAL ZONES

- A AGRICULTURAL ZONE

INSTITUTIONAL ZONES

- * IC COMMUNITY INSTITUTIONAL ZONE
- * IN NEIGHBOURHOOD INSTITUTIONAL ZONE
- * IR RURAL INSTITUTIONAL ZONE

OPEN SPACE ZONES

- * OS OPEN SPACE ZONE
- * OST OPEN SPACE - TENT AND TRAILER ZONE

HAZARD LAND ZONES

- * HL HAZARD LAND ZONE

DEVELOPMENT ZONES

- * D DEVELOPMENT ZONE

WETLAND ZONES

- * W WETLAND ZONE

Legend

- BOUNDARY OF FIGURES
- SCHEDULE BOUNDARY
- ZONE BOUNDARY
- (36.0) BOUNDARY OF LANDS HAVING REFERENCE TO SECTION 36 OF THIS BY-LAW
- OFF STREET PARKING AREA (BY-LAW 633-HC-09)

***NOTE:** According to Section 5.7 of this By-law, all lands within the R3, R4, CG, CS, CN, RB, CHA, CR, CM, MG, ML, MR, MD, MX, IC, IN, IR, OS, OST, HL, D, & W zones are site plan control areas by Bylaw No. 752-HC/11

++ NOTE: All lands within the CS, CR, MG, ML and MR zones of Zoning By-Law 1-H 86 are subject to By-Laws 1051-HC/18 and 1052-HC/18 which permits the use of a Scrap Material Collection Bin for a period of up to two (2) years expiring on Feb 12, 2020

This is Schedule "A8" to By-law 1-H 86 passed the 9th day of June 1986

Mayor

Clerk

OFFICE CONSOLIDATION
AUG 2019

Schedule "A9" to By-law 1-H 86 Town of Haldimand

PART OF THE FORMER
Township of Oneida,
Township of Walpole &
Village of Hagersville

Zone Categories

RESIDENTIAL ZONES
- R1 URBAN RESIDENTIAL TYPE 1 ZONE
- R1-A URBAN RESIDENTIAL TYPE 1-A ZONE
- R1-B URBAN RESIDENTIAL TYPE 1-B ZONE
- R2 URBAN RESIDENTIAL TYPE 2 ZONE
- *R3 URBAN RESIDENTIAL TYPE 3 ZONE
- *R4 URBAN RESIDENTIAL TYPE 4 ZONE
- RH HAMLET RESIDENTIAL ZONE
- RS SEASONAL RESIDENTIAL ZONE

COMMERCIAL ZONES
- * CG GENERAL COMMERCIAL ZONE
- ++* CS SERVICE COMMERCIAL ZONE
- * CN NEIGHBOURHOOD COMMERCIAL ZONE
- * RB RESIDENTIAL / BUSINESS ZONE
- * CHA HAMLET COMMERCIAL ZONE
- ++* CR RURAL COMMERCIAL ZONE
- * CM MARINE COMMERCIAL ZONE

INDUSTRIAL ZONES
- ++* MG GENERAL INDUSTRIAL ZONE
- ++* ML LIGHT INDUSTRIAL ZONE
- ++* MR RURAL INDUSTRIAL ZONE
- * MD DISPOSAL INDUSTRIAL ZONE
- * MX EXTRACTIVE INDUSTRIAL ZONE

AGRICULTURAL ZONES
- A AGRICULTURAL ZONE

INSTITUTIONAL ZONES
- * IC COMMUNITY INSTITUTIONAL ZONE
- * IN NEIGHBOURHOOD INSTITUTIONAL ZONE
- * IR RURAL INSTITUTIONAL ZONE

OPEN SPACE ZONES
- * OS OPEN SPACE ZONE
- * OST OPEN SPACE - TENT AND TRAILER ZONE

HAZARD LAND ZONES
- * HL HAZARD LAND ZONE

DEVELOPMENT ZONES
- * D DEVELOPMENT ZONE

WETLAND ZONES
- * W WETLAND ZONE

Legend

- BOUNDARY OF FIGURES
- SCHEDULE BOUNDARY
- ZONE BOUNDARY
- (36.0) BOUNDARY OF LANDS HAVING REFERENCE TO SECTION 36 OF THIS BY-LAW
- OFF STREET PARKING AREA (BY-LAW 633-HC-09)

*NOTE: According to Section 5.7 of this By-law, all lands within the R3, R4, CG, CS, CN, RB, CHA, CR, CM, MG, ML, MR, MD, MX, IC, IN, IR, OS, OST, HL, D, & W zones are site plan control areas by Bylaw No. 752-HC/11

++ NOTE: All lands within the CS, CR, MG, ML and MR zones of Zoning By-Law 1-H 86 are subject to By-Laws 1051-HC/18 and 1052-HC/18 which permits the use of a Scrap Material Collection Bin for a period of up to two (2) years expiring on Feb 12, 2020

OFFICE CONSOLIDATION
AUG 2019

This is Schedule "A9" to By-law 1-H 86 passed the 9th day of June 1986

Judith Fuller
Mayor

Norman Smyth
Clerk

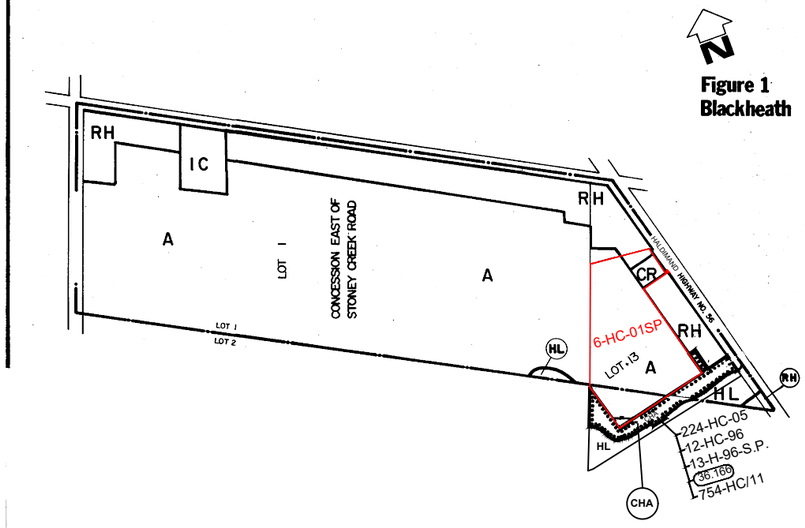

Figure 1
Blackheath

Schedule "AIO...FIGURE 1 to By-law 1-H 86 Town of Haldimand

PART OF THE FORMER
Township of Seneca

Zone Categories

RESIDENTIAL ZONES
- R1 URBAN RESIDENTIAL TYPE 1 ZONE
- R1-A URBAN RESIDENTIAL TYPE 1-A ZONE
- R1-B URBAN RESIDENTIAL TYPE 1-B ZONE
- R2 URBAN RESIDENTIAL TYPE 2 ZONE
- *R3 URBAN RESIDENTIAL TYPE 3 ZONE
- *R4 URBAN RESIDENTIAL TYPE 4 ZONE
- RH HAMLET RESIDENTIAL ZONE
- RS SEASONAL RESIDENTIAL ZONE

COMMERCIAL ZONES
- * CG GENERAL COMMERCIAL ZONE
- ++* CS SERVICE COMMERCIAL ZONE
- * CN NEIGHBOURHOOD COMMERCIAL ZONE
- * RB RESIDENTIAL / BUSINESS ZONE
- * CHA HAMLET COMMERCIAL ZONE
- ++* CR RURAL COMMERCIAL ZONE
- * CM MARINE COMMERCIAL ZONE

INDUSTRIAL ZONES
- ++* MG GENERAL INDUSTRIAL ZONE
- ++* ML LIGHT INDUSTRIAL ZONE
- ++* MR RURAL INDUSTRIAL ZONE
- * MD DISPOSAL INDUSTRIAL ZONE
- * MX EXTRACTIVE INDUSTRIAL ZONE

AGRICULTURAL ZONES
- A AGRICULTURAL ZONE

INSTITUTIONAL ZONES
- * IC COMMUNITY INSTITUTIONAL ZONE
- * IN NEIGHBOURHOOD INSTITUTIONAL ZONE
- * IR RURAL INSTITUTIONAL ZONE

OPEN SPACE ZONES
- * OS OPEN SPACE ZONE
- * OST OPEN SPACE - TENT AND TRAILER ZONE

HAZARD LAND ZONES
- * HL HAZARD LAND ZONE

DEVELOPMENT ZONES
- * D DEVELOPMENT ZONE

WETLAND ZONES
- * W WETLAND ZONE

Legend

- BOUNDARY OF FIGURES
- SCHEDULE BOUNDARY
- ZONE BOUNDARY
- (36.0) BOUNDARY OF LANDS HAVING REFERENCE TO SECTION 36 OF THIS BY-LAW

***NOTE:** According to Section 5.7 of this By-law, all lands within the R3, R4, CG, CS, CN, RB, CHA, CR, CM, MG, ML, MR, MD, MX, IC, IN, IR, OS, OST, HL, D, & W zones are site plan control areas by Bylaw No. 752-HC/11

200 100 0 200 400 Metres
Scale 1 : 5000

++ NOTE: All lands within the CS, CR, MG, ML and MR zones of Zoning By-Law 1-H 86 are subject to By-Laws 1051-HC/18 and 1052-HC/18 which permits the use of a Scrap Material Collection Bin for a period of up to two (2) years expiring on Feb 12, 2020

This is Schedule "A IO" to By-law 1-H 86 passed the 9th day of June 1986

OFFICE CONSOLIDATION
FEB 2019

Mayor

Clerk

Schedule "A10" to By-law 1-H 86
Town of Haldimand

PART OF THE FORMER
Township of Seneca

FIGURE 2

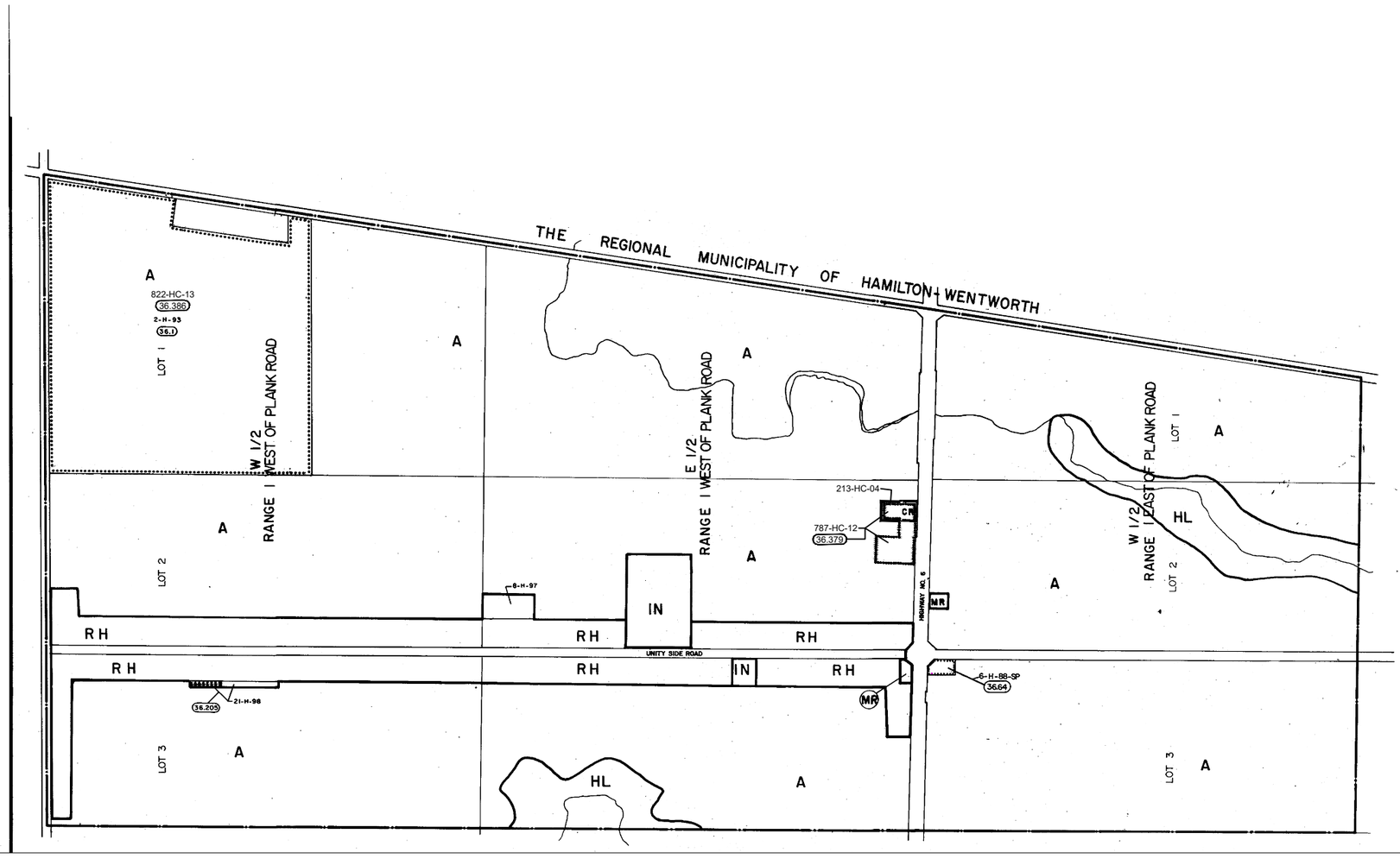

Figure 2
Unity Side Road

Zone Categories

RESIDENTIAL ZONES
- R1 URBAN RESIDENTIAL TYPE 1 ZONE
- R1-A URBAN RESIDENTIAL TYPE 1-A ZONE
- R1-B URBAN RESIDENTIAL TYPE 1-B ZONE
- R2 URBAN RESIDENTIAL TYPE 2 ZONE
- * R3 URBAN RESIDENTIAL TYPE 3 ZONE
- * R4 URBAN RESIDENTIAL TYPE 4 ZONE
- RH HAMLET RESIDENTIAL ZONE
- RS SEASONAL RESIDENTIAL ZONE

COMMERCIAL ZONES
- * CG GENERAL COMMERCIAL ZONE
- ++* CS SERVICE COMMERCIAL ZONE
- * CN NEIGHBOURHOOD COMMERCIAL ZONE
- * RB RESIDENTIAL / BUSINESS ZONE
- * CHA HAMLET COMMERCIAL ZONE
- ++* CR RURAL COMMERCIAL ZONE
- * CM MARINE COMMERCIAL ZONE

INDUSTRIAL ZONES
- ++* MG GENERAL INDUSTRIAL ZONE
- ++* ML LIGHT INDUSTRIAL ZONE
- ++* MR RURAL INDUSTRIAL ZONE
- * MD DISPOSAL INDUSTRIAL ZONE
- * MX EXTRACTIVE INDUSTRIAL ZONE

AGRICULTURAL ZONES
- A AGRICULTURAL ZONE

INSTITUTIONAL ZONES
- * IC COMMUNITY INSTITUTIONAL ZONE
- * IN NEIGHBOURHOOD INSTITUTIONAL ZONE
- * IR RURAL INSTITUTIONAL ZONE

OPEN SPACE ZONES
- * OS OPEN SPACE ZONE
- * OST OPEN SPACE - TENT AND TRAILER ZONE

HAZARD LAND ZONES
- * HL HAZARD LAND ZONE

DEVELOPMENT ZONES
- * D DEVELOPMENT ZONE

WETLAND ZONES
- * W WETLAND ZONE

Legend

- BOUNDARY OF FIGURES
- SCHEDULE BOUNDARY
- ZONE BOUNDARY
- (36.0) BOUNDARY OF LANDS HAVING REFERENCE TO SECTION 38 OF THIS BY-LAW

***NOTE:** According to Section 5.7 of this By-law, all lands within the R3, R4, CG, CS, CN, RB, CHA, CR, CM, MG, ML, MR, MD, MX, IC, IN, IR, OS, OST, HL, D, & W zones are site plan control areas by Bylaw No. 752-HC/11

200 100 0 200 400 Metres
Scale 1 : 5000

++ NOTE: All lands within the CS, CR, MG, ML and MR zones of Zoning By-Law 1-H 86 are subject to By-Laws 1051-HC/18and 1052-HC/18 which permits the use of a Scrap Material Collection Bin for a period of up to two (2) years expiring on Feb 12, 2020

This is Schedule "A10" to By-law 1-H 86 passed the 9th day of June 1986

Edith Fuller
Mayor

Norman Smyth
Clerk

OFFICE CONSOLIDATION
AUGUST 2018

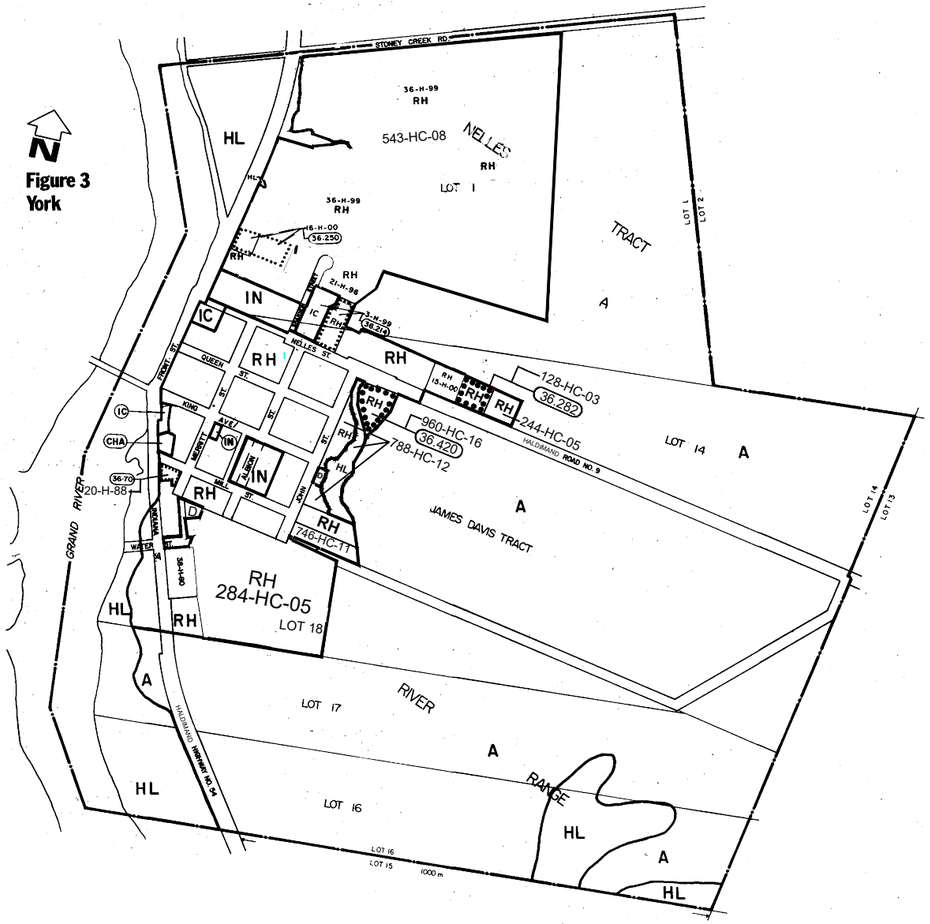

Schedule "A10" ....FIGURE 3 to By-law 1-H 86 Town of Haldimand

PART OF THE FORMER
Township of Seneca

Zone Categories

RESIDENTIAL ZONES
- R1 URBAN RESIDENTIAL TYPE 1 ZONE
- R1-A URBAN RESIDENTIAL TYPE 1-A ZONE
- R1-B URBAN RESIDENTIAL TYPE 1-B ZONE
- R2 URBAN RESIDENTIAL TYPE 2 ZONE
- * R3 URBAN RESIDENTIAL TYPE 3 ZONE
- * R4 URBAN RESIDENTIAL TYPE 4 ZONE
- RH HAMLET RESIDENTIAL ZONE
- RS SEASONAL RESIDENTIAL ZONE

COMMERCIAL ZONES
- * CG GENERAL COMMERCIAL ZONE
- ++* CS SERVICE COMMERCIAL ZONE
- * CN NEIGHBOURHOOD COMMERCIAL ZONE
- * RB RESIDENTIAL/BUSINESS ZONE
- * CHA HAMLET COMMERCIAL ZONE
- ++* CR RURAL COMMERCIAL ZONE
- * CM MARINE COMMERCIAL ZONE

INDUSTRIAL ZONES
- ++* MG GENERAL INDUSTRIAL ZONE
- ++* ML LIGHT INDUSTRIAL ZONE
- ++* MR RURAL INDUSTRIAL ZONE
- * MD DISPOSAL INDUSTRIAL ZONE
- * MX EXTRACTIVE INDUSTRIAL ZONE

AGRICULTURAL ZONES
- A AGRICULTURAL ZONE

INSTITUTIONAL ZONES
- * IC COMMUNITY INSTITUTIONAL ZONE
- * IN NEIGHBOURHOOD INSTITUTIONAL ZONE
- * IR RURAL INSTITUTIONAL ZONE

OPEN SPACE ZONES
- * OS OPEN SPACE ZONE
- * OST OPEN SPACE - TENT AND TRAILER ZONE

HAZARD LAND ZONES
- * HL HAZARD LAND ZONE

DEVELOPMENT ZONES
- * D DEVELOPMENT ZONE

WETLAND ZONES
- * W WETLAND ZONE

Legend

- BOUNDARY OF FIGURES
- SCHEDULE BOUNDARY
- ZONE BOUNDARY
- (360) BOUNDARY OF LANDS HAVING REFERENCE TO SECTION 36 OF THIS BY-LAW

***NOTE:** According to Section 5.7 of this By-law, all lands within the R3, R4, CG, CS, CN, RB, CHA, CR, CM, MG, ML, MR, MD, MX, IC, IN, IR, OS, OST, HL, D, & W zones are site plan control areas by Bylaw No. 752-HC/11

200 100 0 200 400 Metres
Scale 1 : 5000

++ NOTE: All lands within the CS, CR, MG, ML and MR zones of Zoning By-Law 1-H 86 are subject to By-Laws 1051-HC/18 and 1052-HC/18 which permits the use of a Scrap Material Collection Bin for a period of up to two (2) years expiring on Feb 12, 2020

This is Schedule "A10" to By-law 1-H 86 passed the 9th day of June 1986

Edith Miller
Mayor

Norman Smyth
Clerk

OFFICE CONSOLIDATION
FEB 2019

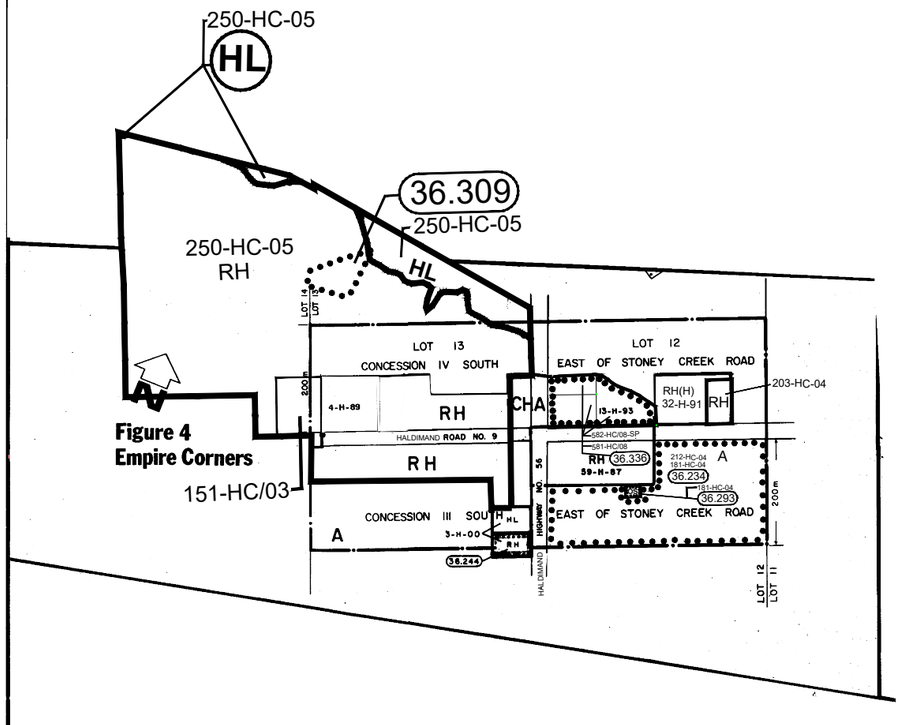

Schedule "AIO" to By-law 1-H 86 Town of Haldimand

PART OF THE FORMER
Township of Seneca

...FIGURE 4

Zone Categories

RESIDENTIAL ZONES
- R1 URBAN RESIDENTIAL TYPE I ZONE
- R1-A URBAN RESIDENTIAL TYPE I-A ZONE
- R1-B URBAN RESIDENTIAL TYPE I-B ZONE
- R2 URBAN RESIDENTIAL TYPE 2 ZONE
- * R3 URBAN RESIDENTIAL TYPE 3 ZONE
- * R4 URBAN RESIDENTIAL TYPE 4 ZONE
- RH HAMLET RESIDENTIAL ZONE
- RS SEASONAL RESIDENTIAL ZONE

COMMERCIAL ZONES
- * CG GENERAL COMMERCIAL ZONE
- ++ * CS SERVICE COMMERCIAL ZONE
- * CN NEIGHBOURHOOD COMMERCIAL ZONE
- * RB RESIDENTIAL / BUSINESS ZONE
- * CHA HAMLET COMMERCIAL ZONE
- ++ * CR RURAL COMMERCIAL ZONE
- * CM MARINE COMMERCIAL ZONE

INDUSTRIAL ZONES
- ++ * MG GENERAL INDUSTRIAL ZONE
- ++ * ML LIGHT INDUSTRIAL ZONE
- ++ * MR RURAL INDUSTRIAL ZONE
- * MD DISPOSAL INDUSTRIAL ZONE
- * MX EXTRACTIVE INDUSTRIAL ZONE

AGRICULTURAL ZONES
- A AGRICULTURAL ZONE

INSTITUTIONAL ZONES
- * IC COMMUNITY INSTITUTIONAL ZONE
- * IN NEIGHBOURHOOD INSTITUTIONAL ZONE
- * IR RURAL INSTITUTIONAL ZONE

OPEN SPACE ZONES
- * OS OPEN SPACE ZONE
- * OST OPEN SPACE - TENT AND TRAILER ZONE

HAZARD LAND ZONES
- * HL HAZARD LAND ZONE

DEVELOPMENT ZONES
- * D DEVELOPMENT ZONE

WETLAND ZONES
- * W WETLAND ZONE

Legend

- BOUNDARY OF FIGURES
- SCHEDULE BOUNDARY
- ZONE BOUNDARY
- (36.0) BOUNDARY OF LANDS HAVING REFERENCE TO SECTION 36 OF THIS BY-LAW

***NOTE:** According to Section 5.7 of this By-law, all lands within the R3, R4, CG, CS, CN, RB, CHA, CR, CM, MG, ML, MR, MD, MX, IC, IN, IR, OS, OST, HL, D, & W zones are site plan control areas by Bylaw No. 752-HC/11

200 100 0 200 400
Metres
Scale 1 : 5000

++ NOTE: All lands within the CS, CR, MG, ML and MR zones of Zoning By-Law 1-H 86 are subject to By-Laws 1051-HC/18 and 1052-HC/18 which permits the use of a Scrap Material Collection Bin for a period of up to two (2) years expiring on Feb 12, 2020

This is Schedule "AIO" to By-law 1-H 86
passed the 9th day of June 1986

Mayor

Clerk

OFFICE CONSOLIDATION
FEB 2019

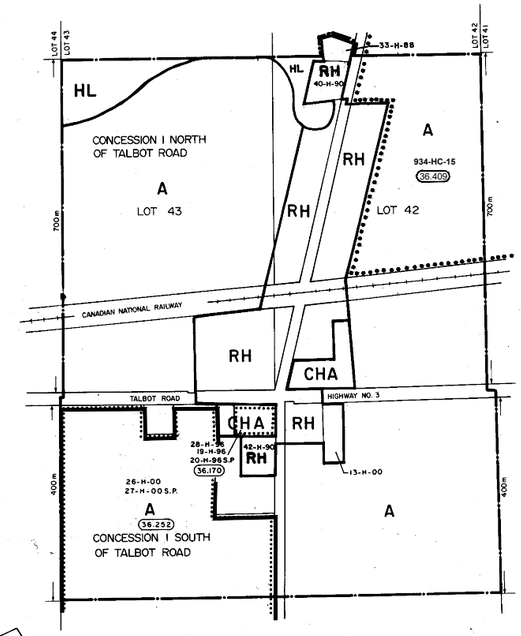

Figure 1
Decewsville

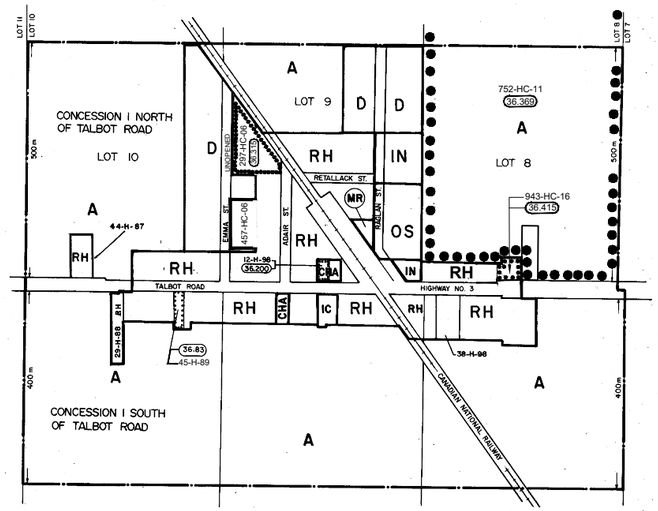

Figure 3
Canfield

Figure 2
Kohler

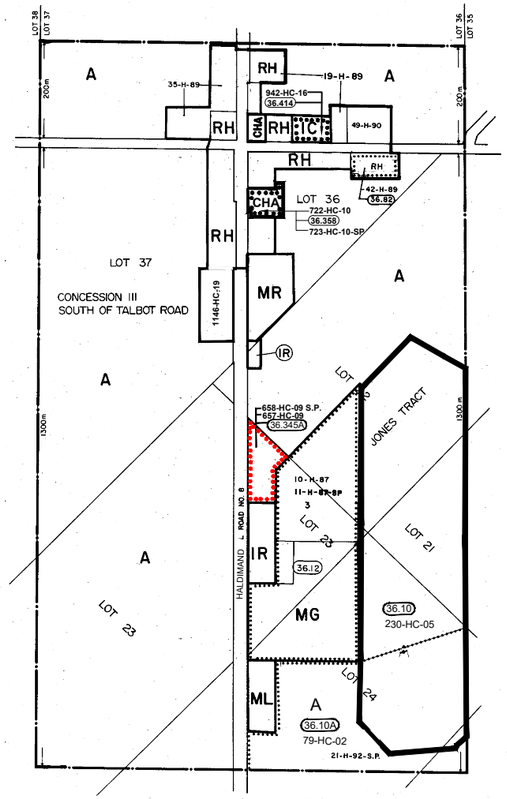

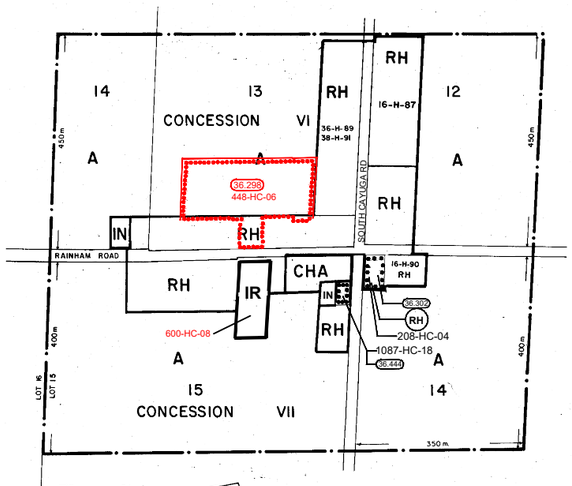

Figure 4
South Cayuga

Schedule "All" to By-law 1-H 86 Town of Haldmand

PART OF THE FORMER
Township of South Cayuga &
Township of North Cayuga

OFFICE CONSOLIDATION
FEB 2020

NOTE: THIS SCHEDULE HAS NOT BEEN ALIGNED TO ORTHO

Zone Categories

RESIDENTIAL ZONES
- R1 URBAN RESIDENTIAL TYPE 1 ZONE
- R1-A URBAN RESIDENTIAL TYPE 1-A ZONE
- R1-B URBAN RESIDENTIAL TYPE 1-B ZONE
- R2 URBAN RESIDENTIAL TYPE 2 ZONE
- * R3 URBAN RESIDENTIAL TYPE 3 ZONE
- * R4 URBAN RESIDENTIAL TYPE 4 ZONE
- RH HAMLET RESIDENTIAL ZONE
- RS SEASONAL RESIDENTIAL ZONE

COMMERCIAL ZONES
- * CG GENERAL COMMERCIAL ZONE
- ++* CS SERVICE COMMERCIAL ZONE
- * CN NEIGHBOURHOOD COMMERCIAL ZONE
- * RB RESIDENTIAL / BUSINESS ZONE
- * CHA HAMLET COMMERCIAL ZONE
- ++* CR RURAL COMMERCIAL ZONE
- * CM MARINE COMMERCIAL ZONE

INDUSTRIAL ZONES
- ++* MG GENERAL INDUSTRIAL ZONE
- ++* ML LIGHT INDUSTRIAL ZONE
- ++* MR RURAL INDUSTRIAL ZONE
- * MD DISPOSAL INDUSTRIAL ZONE
- * MX EXTRACTIVE INDUSTRIAL ZONE

AGRICULTURAL ZONES
- A AGRICULTURAL ZONE

INSTITUTIONAL ZONES
- * IC COMMUNITY INSTITUTIONAL ZONE
- * IN NEIGHBOURHOOD INSTITUTIONAL ZONE
- * IR RURAL INSTITUTIONAL ZONE

OPEN SPACE ZONES
- * OS OPEN SPACE ZONE
- * OST OPEN SPACE - TENT AND TRAILER ZONE

HAZARD LAND ZONES
- * HL HAZARD LAND ZONE

DEVELOPMENT ZONES
- * D DEVELOPMENT ZONE

WETLAND ZONES
- * W WETLAND ZONE

Legend

- BOUNDARY OF FIGURES
- SCHEDULE BOUNDARY
- ZONE BOUNDARY
- (36.0) BOUNDARY OF LANDS HAVING REFERENCE TO SECTION 36 OF THIS BY-LAW

***NOTE:** According to Section 5.7 of this By-law, all lands within the R3, R4, CG, CS, CN, RB, CHA, CR, CM, MG, ML, MR, MD, MX, IC, IN, IR, OS, OST, HL, D, & W zones are site plan control areas by Bylaw No. 752-HC/11

200 100 0 200 400
Metres
Scale 1 : 5,000

++ NOTE: All lands within the CS, CR, MG, ML and MR zones of Zoning By-Law 1-H 86 are subject to By-Laws 1051-HC/18 and 1052-HC/18 which permits the use of a Scrap Material Collection Bin for a period of up to two (2) years expiring on Feb 12, 2020

This is Schedule "All" to By-law 1-H 86 passed the 9th day of June 1986

Mayor

Clerk

Schedule "A12" to By-law 1-H 86 Town of Haldimand

PART OF THE FORMER
Township of Rainham &
Township of North Cayuga

OFFICE CONSOLIDATION
FEB 2020

NOTE: THIS SCHEDULE HAS NOT BEEN ALIGNED TO THE ORTHO

Figure 1
Rainham Centre

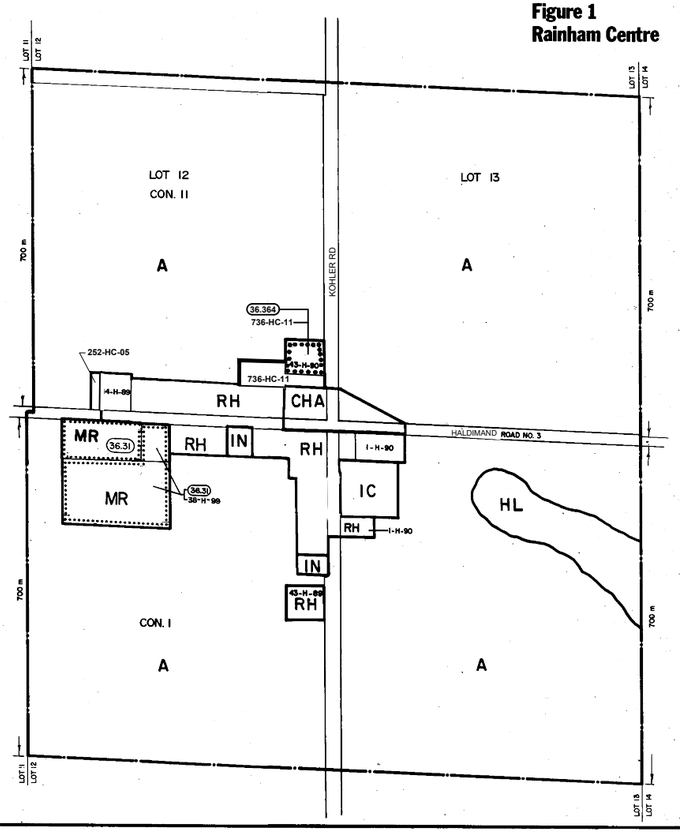

Figure 2
Nelles Corners

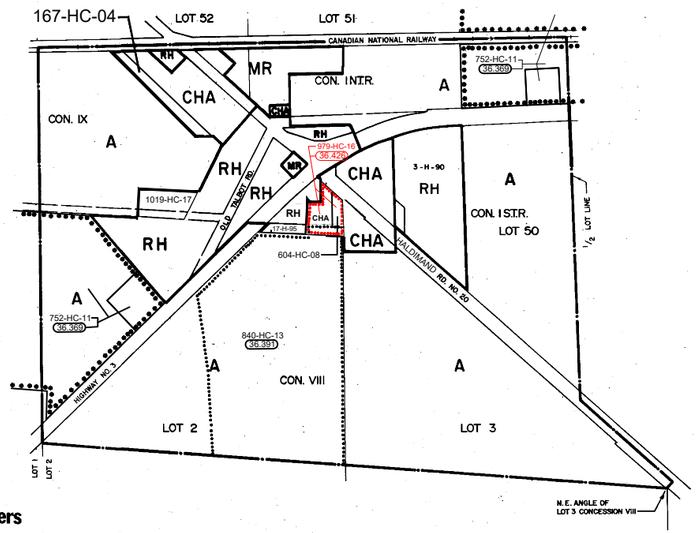

Figure 3
Sweets Corners

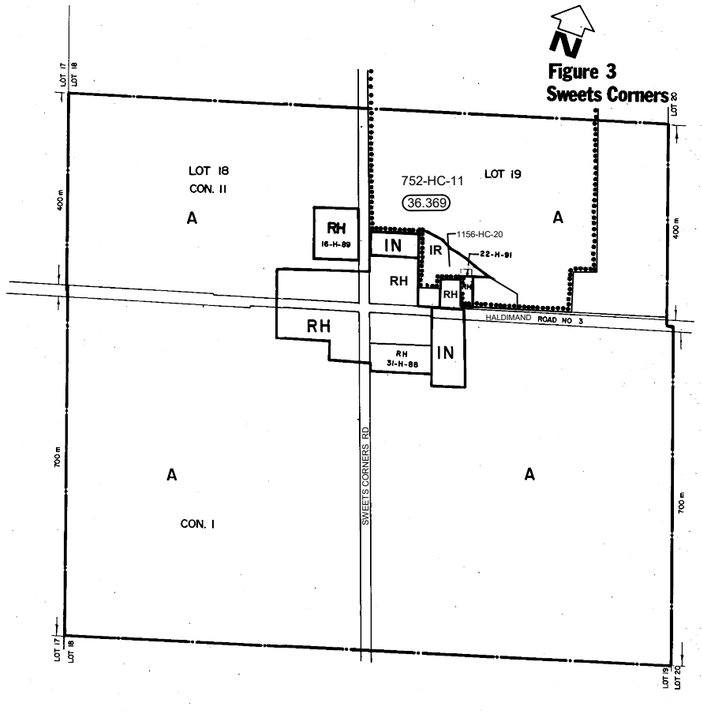

Figure 4
Fisherville

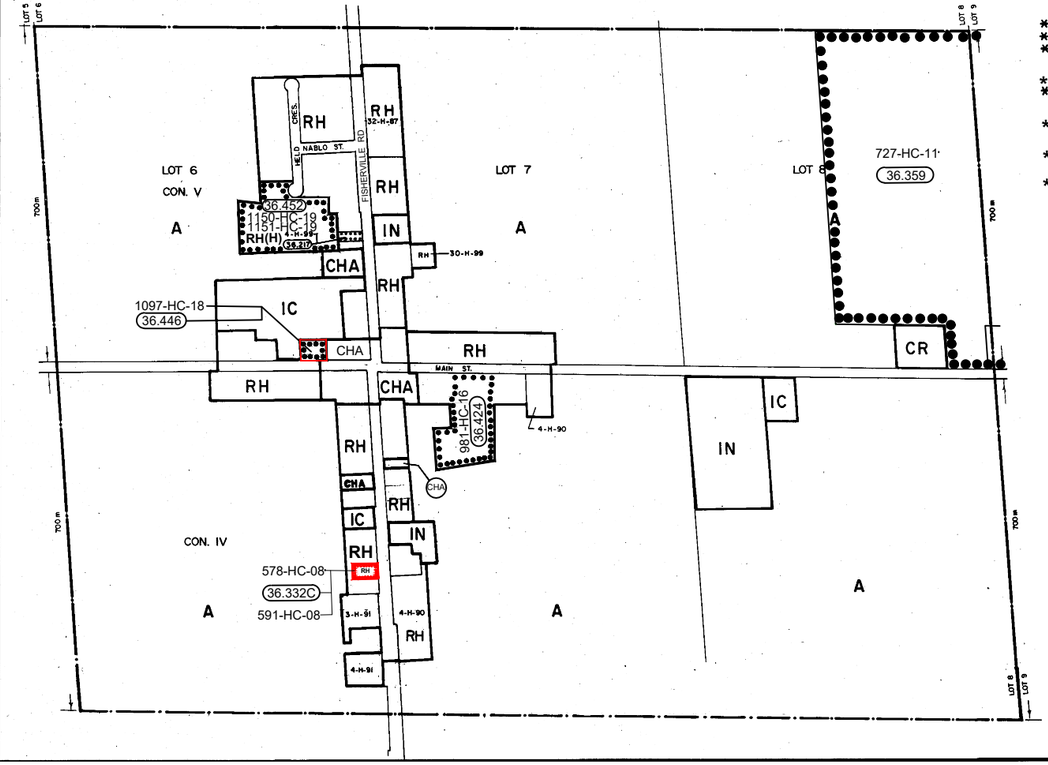

Zone Categories

RESIDENTIAL ZONES
- R1 URBAN RESIDENTIAL TYPE 1 ZONE
- R1-A URBAN RESIDENTIAL TYPE 1-A ZONE
- R1-B URBAN RESIDENTIAL TYPE 1-B ZONE
- R2 URBAN RESIDENTIAL TYPE 2 ZONE
- * R3 URBAN RESIDENTIAL TYPE 3 ZONE
- * R4 URBAN RESIDENTIAL TYPE 4 ZONE
- RH HAMLET RESIDENTIAL ZONE
- RS SEASONAL RESIDENTIAL ZONE

COMMERCIAL ZONES
- * CG GENERAL COMMERCIAL ZONE
- ++* CS SERVICE COMMERCIAL ZONE
- * CN NEIGHBOURHOOD COMMERCIAL ZONE
- * RB RESIDENTIAL / BUSINESS ZONE
- * CHA HAMLET COMMERCIAL ZONE
- ++* CR RURAL COMMERCIAL ZONE
- * CM MARINE COMMERCIAL ZONE

INDUSTRIAL ZONES
- ++* MG GENERAL INDUSTRIAL ZONE
- ++* ML LIGHT INDUSTRIAL ZONE
- ++* MR RURAL INDUSTRIAL ZONE
- * MD DISPOSAL INDUSTRIAL ZONE
- * MX EXTRACTIVE INDUSTRIAL ZONE

AGRICULTURAL ZONES
- A AGRICULTURAL ZONE

INSTITUTIONAL ZONES
- * IC COMMUNITY INSTITUTIONAL ZONE
- * IN NEIGHBOURHOOD INSTITUTIONAL ZONE
- * IR RURAL INSTITUTIONAL ZONE

OPEN SPACE ZONES
- * OS OPEN SPACE ZONE
- * OST OPEN SPACE - TENT AND TRAILER ZONE

HAZARD LAND ZONES
- * HL HAZARD LAND ZONE

DEVELOPMENT ZONES
- * D DEVELOPMENT ZONE

WETLAND ZONES
- * W WETLAND ZONE

Legend

- BOUNDARY OF FIGURES
- SCHEDULE BOUNDARY
- ZONE BOUNDARY
- (36.0) BOUNDARY OF LANDS HAVING REFERENCE TO SECTION 36 OF THIS BY-LAW

*NOTE: According to Section 5.7 of this By-law, all lands within the R3, R4, CG, CS, CN, RB, CHA, CR, CM, MG, ML, MR, MD, MX, IC, IN, IR, OS, OST, HL, D, & W zones are site plan control areas by Bylaw No. 752-HC/11

200 100 0 200 400 Metres
Scale 1 : 5000

++ NOTE: All lands within the CS, CR, MG, ML and MR zones of Zoning By-Law 1-H 86 are subject to By-Laws 1051-HC/18 and 1052-HC/18 which permits the use of a Scrap Material Collection Bin for a period of up to two (2) years expiring on Feb 12, 2020

This is Schedule "A12" to By-law 1-H 86 passed the 9th day of June 1986

Edith Fuller
Mayor

Norman Smyth
Clerk

Schedule "A13" FIGURE 1
to By-law 1-H 86
Town of Haldimand

PART OF THE FORMER
Township of Rainham

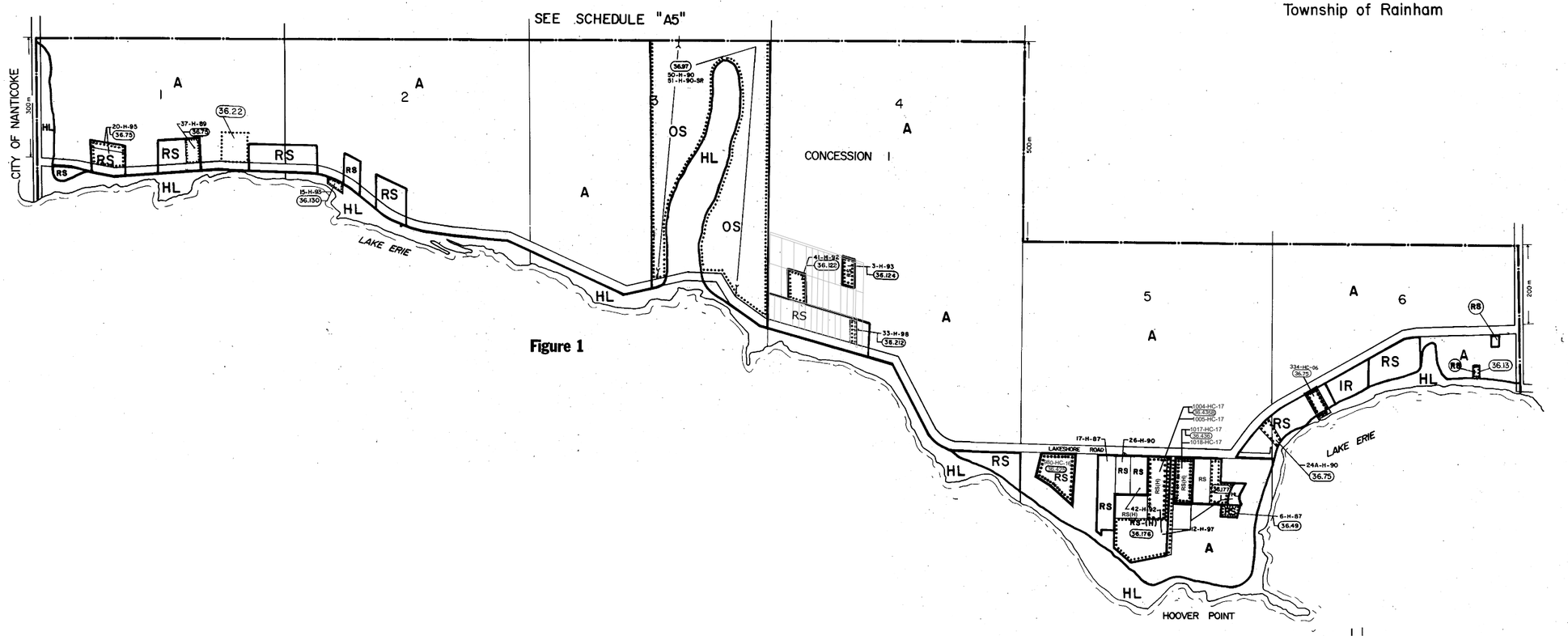

Figure 1

Zone Categories

RESIDENTIAL ZONES
- R1 URBAN RESIDENTIAL TYPE 1 ZONE
- R1-A URBAN RESIDENTIAL TYPE 1-A ZONE
- R1-B URBAN RESIDENTIAL TYPE 1-B ZONE
- R2 URBAN RESIDENTIAL TYPE 2 ZONE
- * R3 URBAN RESIDENTIAL TYPE 3 ZONE
- * R4 URBAN RESIDENTIAL TYPE 4 ZONE
- RH HAMLET RESIDENTIAL ZONE
- RS SEASONAL RESIDENTIAL ZONE

COMMERCIAL ZONES
- * CG GENERAL COMMERCIAL ZONE
- ++* CS SERVICE COMMERCIAL ZONE
- * CN NEIGHBOURHOOD COMMERCIAL ZONE
- * RB RESIDENTIAL / BUSINESS ZONE
- * CHA HAMLET COMMERCIAL ZONE
- ++* CR RURAL COMMERCIAL ZONE
- * CM MARINE COMMERCIAL ZONE

INDUSTRIAL ZONES
- ++* MG GENERAL INDUSTRIAL ZONE
- ++* ML LIGHT INDUSTRIAL ZONE
- ++* MR RURAL INDUSTRIAL ZONE
- * MD DISPOSAL INDUSTRIAL ZONE
- * MX EXTRACTIVE INDUSTRIAL ZONE

AGRICULTURAL ZONES
- A AGRICULTURAL ZONES

INSTITUTIONAL ZONES
- * IC COMMUNITY INSTITUTIONAL ZONE
- * IN NEIGHBOURHOOD INSTITUTIONAL ZONE
- * IR RURAL INSTITUTIONAL ZONE

OPEN SPACE ZONES
- * OS OPEN SPACE ZONE
- * OST OPEN SPACE - TENT AND TRAILER ZONE

HAZARD LAND ZONES
- * HL HAZARD LAND ZONE

DEVELOPMENT ZONES
- * D DEVELOPMENT ZONE

WETLAND ZONES
- * W WETLAND ZONE

Legend

- BOUNDARY OF FIGURES
- SCHEDULE BOUNDARY
- ZONE BOUNDARY
- (36.0) BOUNDARY OF LANDS HAVING REFERENCE TO SECTION 36 OF THIS BY-LAW

***NOTE:** According to Section 5.7 of this By-law, all lands within the R3, R4, CG, CS, CN, RB, CHA, CR, CM, MG, ML, MR, MD, MX, IC, IN, IR, OS, OST, HL, D, & W zones are site plan control areas by Bylaw No. 752-HC/11

++ NOTE: All lands within the CS, CR, MG, ML and MR zones of Zoning By-Law 1-H 86 are subject to By-Laws 1051-HC/18 and 1052-HC/18 which permits the use of a Scrap Material Collection Bin for a period of up to two (2) years expiring on Feb 12, 2020

200 100 0 200 400
Metres
Scale 1 : 5000

This is Schedule "A13" to By-law 1-H 86
passed the 9th day of June 1986

Mayor

Clerk

OFFICE CONSOLIDATION
FEB 2019

Schedule "A13" FIGURE 2
to By-law 1-H 86
Town of Haldimand

PART OF THE FORMER
Township of Rainham

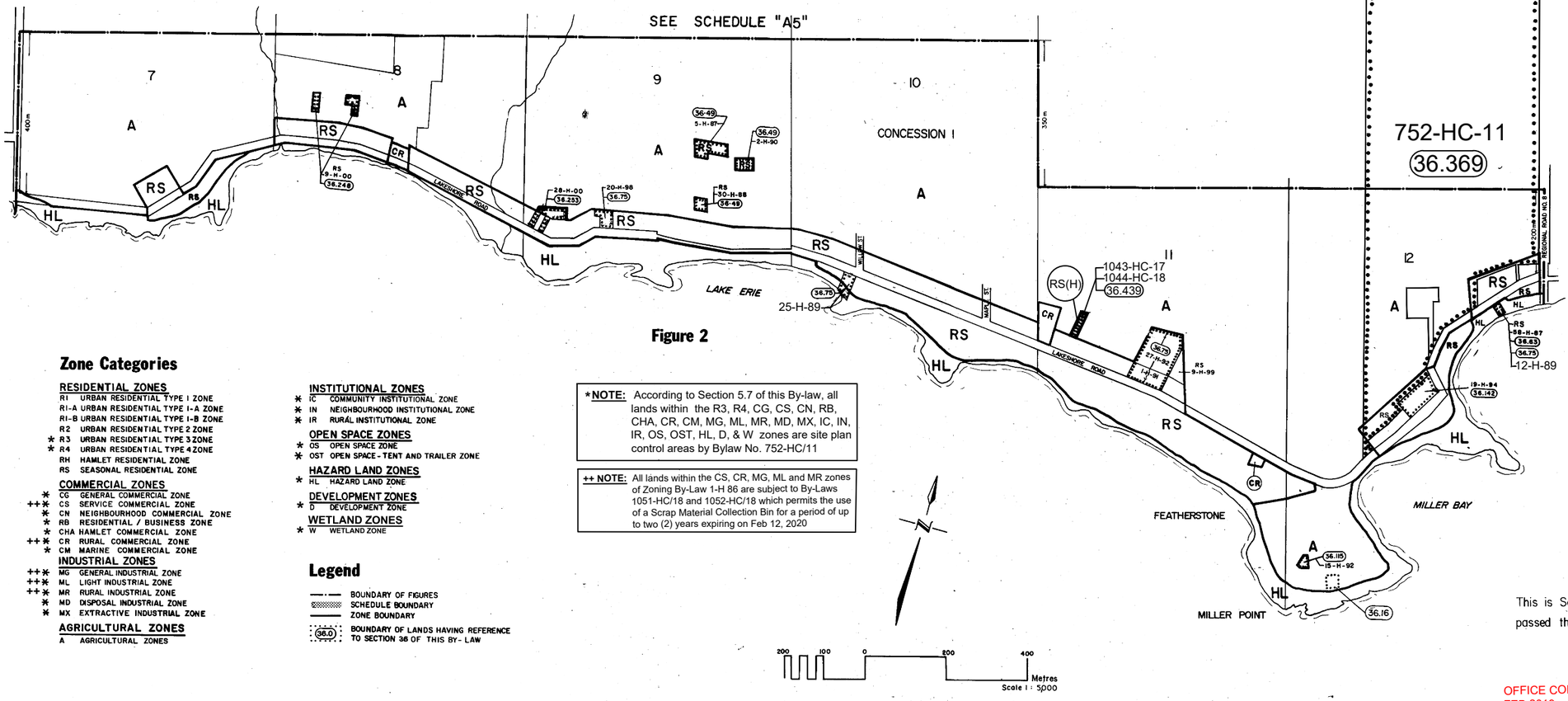

Figure 2

Zone Categories

RESIDENTIAL ZONES
- R1 URBAN RESIDENTIAL TYPE 1 ZONE
- R1-A URBAN RESIDENTIAL TYPE 1-A ZONE
- R1-B URBAN RESIDENTIAL TYPE 1-B ZONE
- R2 URBAN RESIDENTIAL TYPE 2 ZONE
- * R3 URBAN RESIDENTIAL TYPE 3 ZONE
- * R4 URBAN RESIDENTIAL TYPE 4 ZONE
- RH HAMLET RESIDENTIAL ZONE
- RS SEASONAL RESIDENTIAL ZONE

COMMERCIAL ZONES
- * CG GENERAL COMMERCIAL ZONE
- ++* CS SERVICE COMMERCIAL ZONE
- * CN NEIGHBOURHOOD COMMERCIAL ZONE
- * RB RESIDENTIAL / BUSINESS ZONE
- * CHA HAMLET COMMERCIAL ZONE
- ++* CR RURAL COMMERCIAL ZONE
- * CM MARINE COMMERCIAL ZONE

INDUSTRIAL ZONES
- ++* MG GENERAL INDUSTRIAL ZONE
- ++* ML LIGHT INDUSTRIAL ZONE
- ++* MR RURAL INDUSTRIAL ZONE
- * MD DISPOSAL INDUSTRIAL ZONE
- * MX EXTRACTIVE INDUSTRIAL ZONE

AGRICULTURAL ZONES
- A AGRICULTURAL ZONES

INSTITUTIONAL ZONES
- * IC COMMUNITY INSTITUTIONAL ZONE
- * IN NEIGHBOURHOOD INSTITUTIONAL ZONE
- * IR RURAL INSTITUTIONAL ZONE

OPEN SPACE ZONES
- * OS OPEN SPACE ZONE
- * OST OPEN SPACE - TENT AND TRAILER ZONE

HAZARD LAND ZONES
- * HL HAZARD LAND ZONE

DEVELOPMENT ZONES
- * D DEVELOPMENT ZONE

WETLAND ZONES
- * W WETLAND ZONE

Legend

- BOUNDARY OF FIGURES
- SCHEDULE BOUNDARY
- ZONE BOUNDARY
- (36.0) BOUNDARY OF LANDS HAVING REFERENCE TO SECTION 36 OF THIS BY-LAW

***NOTE:** According to Section 5.7 of this By-law, all lands within the R3, R4, CG, CS, CN, RB, CHA, CR, CM, MG, ML, MR, MD, MX, IC, IN, IR, OS, OST, HL, D, & W zones are site plan control areas by Bylaw No. 752-HC/11

++ NOTE: All lands within the CS, CR, MG, ML and MR zones of Zoning By-Law 1-H 86 are subject to By-Laws 1051-HC/18 and 1052-HC/18 which permits the use of a Scrap Material Collection Bin for a period of up to two (2) years expiring on Feb 12, 2020

This is Schedule "A13" to By-law 1-H 86 passed the 9th day of June 1986

Mayor

Clerk

OFFICE CONSOLIDATION
FEB 2019

Schedule "A14"....FIGURE 1
to By-law 1-H 86
Town of Haldimand

PART OF THE FORMER
Township of Rainham

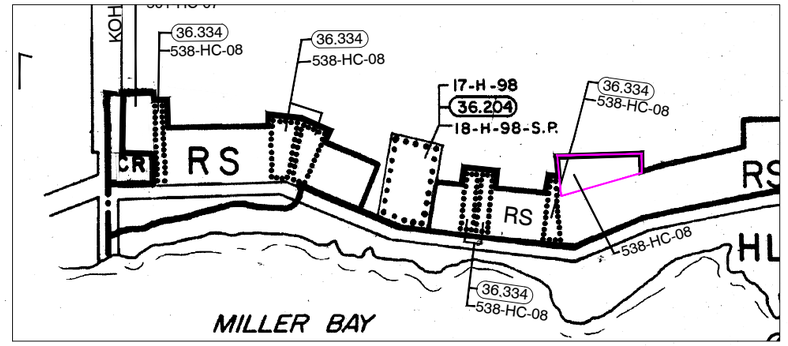

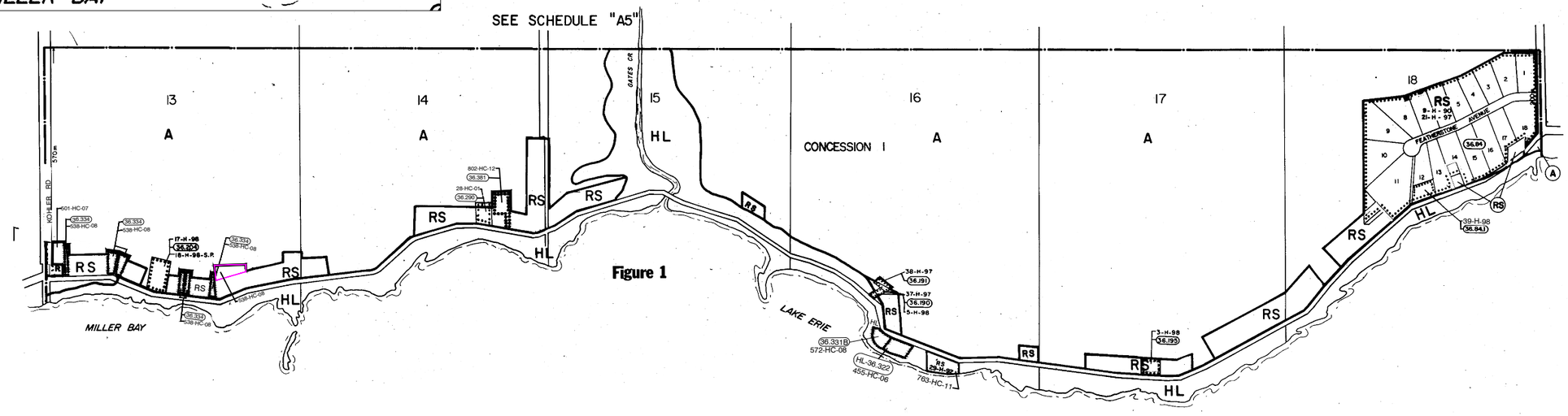

Figure 1

Zone Categories

RESIDENTIAL ZONES
- R1 URBAN RESIDENTIAL TYPE 1 ZONE
- R1-A URBAN RESIDENTIAL TYPE 1-A ZONE
- R1-B URBAN RESIDENTIAL TYPE 1-B ZONE
- R2 URBAN RESIDENTIAL TYPE 2 ZONE
- * R3 URBAN RESIDENTIAL TYPE 3 ZONE
- * R4 URBAN RESIDENTIAL TYPE 4 ZONE
- RH HAMLET RESIDENTIAL ZONE
- RS SEASONAL RESIDENTIAL ZONE

COMMERCIAL ZONES
- * CG GENERAL COMMERCIAL ZONE
- ++* CS SERVICE COMMERCIAL ZONE
- * CN NEIGHBOURHOOD COMMERCIAL ZONE
- * RB RESIDENTIAL / BUSINESS ZONE
- * CHA HAMLET COMMERCIAL ZONE
- ++* CR RURAL COMMERCIAL ZONE
- * CM MARINE COMMERCIAL ZONE

INDUSTRIAL ZONES
- ++* MG GENERAL INDUSTRIAL ZONE
- ++* ML LIGHT INDUSTRIAL ZONE
- ++* MR RURAL INDUSTRIAL ZONE
- * MD DISPOSAL INDUSTRIAL ZONE
- * MX EXTRACTIVE INDUSTRIAL ZONE

AGRICULTURAL ZONES
- A AGRICULTURAL ZONE

INSTITUTIONAL ZONES
- * IC COMMUNITY INSTITUTIONAL ZONE
- * IN NEIGHBOURHOOD INSTITUTIONAL ZONE
- * IR RURAL INSTITUTIONAL ZONE

OPEN SPACE ZONES
- * OS OPEN SPACE ZONE
- * OST OPEN SPACE - TENT AND TRAILER ZONE

HAZARD LAND ZONES
- * HL HAZARD LAND ZONE

DEVELOPMENT ZONES
- * D DEVELOPMENT ZONE

WETLAND ZONES
- * W WETLAND ZONE

Legend

- BOUNDARY OF FIGURES
- SCHEDULE BOUNDARY
- ZONE BOUNDARY
- (36.0) BOUNDARY OF LANDS HAVING REFERENCE TO SECTION 36 OF THIS BY-LAW

++ NOTE: All lands within the CS, CR, MG, ML and MR zones of Zoning By-Law 1-H 86 are subject to By-Laws 1051-HC/18 and 1052-HC/18 which permits the use of a Scrap Material Collection Bin for a period of up to two (2) years expiring on Feb 12, 2020

***NOTE:** According to Section 5.7 of this By-law, all lands within the R3, R4, CG, CS, CN, RB, CHA, CR, CM, MG, ML, MR, MD, MX, IC, IN, IR, OS, OST, HL, D, & W zones are site plan control areas by Bylaw No. 752-HC/11

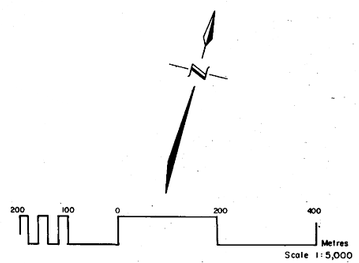

This is Schedule "A14" to By-law 1-H 86
passed the 9th day of June 1986

Mayor

Clerk

OFFICE CONSOLIDATION
FEB 2019

Schedule "A14" FIGURE 2
to By-law 1-H 86
Town of Haldimand
PART OF THE FORMER
Township of Rainham

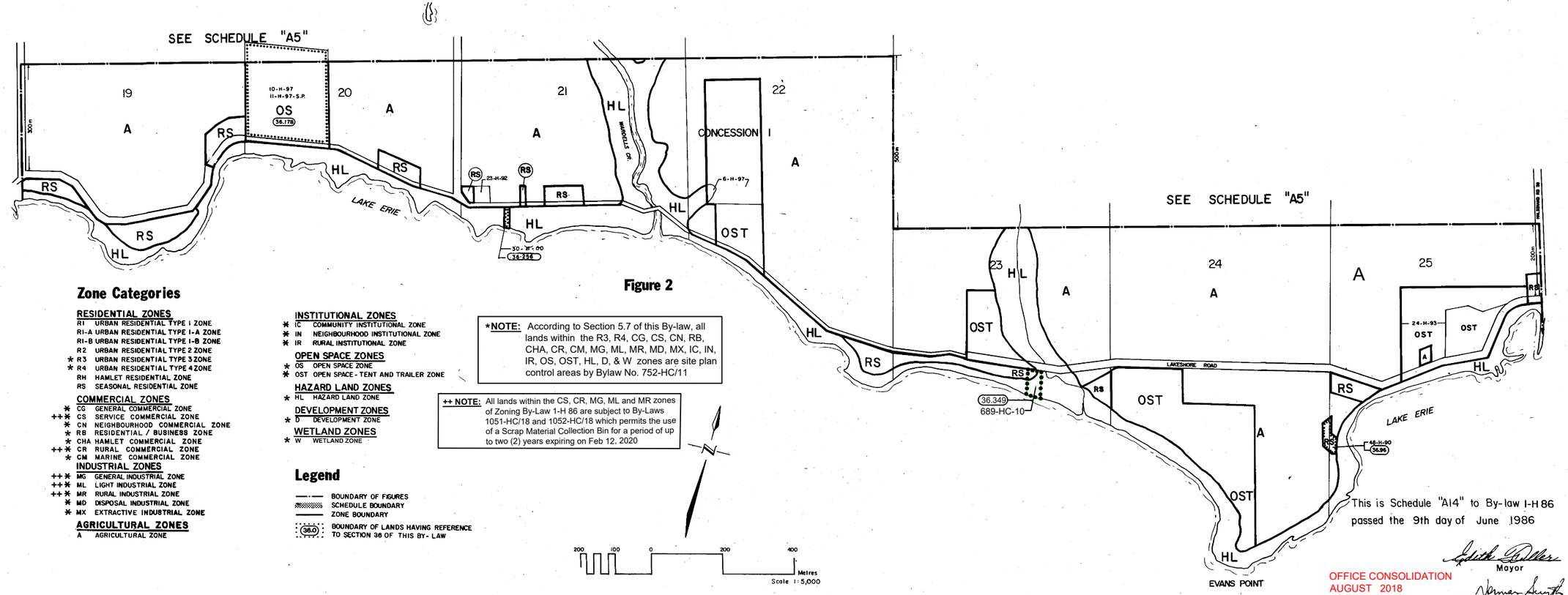

Zone Categories

RESIDENTIAL ZONES
- R1 URBAN RESIDENTIAL TYPE 1 ZONE
- R1-A URBAN RESIDENTIAL TYPE 1-A ZONE
- R1-B URBAN RESIDENTIAL TYPE 1-B ZONE
- R2 URBAN RESIDENTIAL TYPE 2 ZONE
- * R3 URBAN RESIDENTIAL TYPE 3 ZONE
- * R4 URBAN RESIDENTIAL TYPE 4 ZONE
- RH HAMLET RESIDENTIAL ZONE
- RS SEASONAL RESIDENTIAL ZONE

COMMERCIAL ZONES
- * CG GENERAL COMMERCIAL ZONE
- ++* CS SERVICE COMMERCIAL ZONE
- * CN NEIGHBOURHOOD COMMERCIAL ZONE
- * RB RESIDENTIAL / BUSINESS ZONE
- * CHA HAMLET COMMERCIAL ZONE
- ++* CR RURAL COMMERCIAL ZONE
- * CM MARINE COMMERCIAL ZONE

INDUSTRIAL ZONES
- ++* MG GENERAL INDUSTRIAL ZONE
- ++* ML LIGHT INDUSTRIAL ZONE
- ++* MR RURAL INDUSTRIAL ZONE
- * MD DISPOSAL INDUSTRIAL ZONE
- * MX EXTRACTIVE INDUSTRIAL ZONE

AGRICULTURAL ZONES
- A AGRICULTURAL ZONE

INSTITUTIONAL ZONES
- * IC COMMUNITY INSTITUTIONAL ZONE
- * IN NEIGHBOURHOOD INSTITUTIONAL ZONE
- * IR RURAL INSTITUTIONAL ZONE

OPEN SPACE ZONES
- * OS OPEN SPACE ZONE
- * OST OPEN SPACE - TENT AND TRAILER ZONE

HAZARD LAND ZONES
- * HL HAZARD LAND ZONE

DEVELOPMENT ZONES
- * D DEVELOPMENT ZONE

WETLAND ZONES
- * W WETLAND ZONE

Legend

- BOUNDARY OF FIGURES
- SCHEDULE BOUNDARY
- ZONE BOUNDARY
- (36.0) BOUNDARY OF LANDS HAVING REFERENCE TO SECTION 36 OF THIS BY-LAW

Figure 2

***NOTE:** According to Section 5.7 of this By-law, all lands within the R3, R4, CG, CS, CN, RB, CHA, CR, CM, MG, ML, MR, MD, MX, IC, IN, IR, OS, OST, HL, D, & W zones are site plan control areas by Bylaw No. 752-HC/11

++ NOTE: All lands within the CS, CR, MG, ML and MR zones of Zoning By-Law 1-H 86 are subject to By-Laws 1051-HC/18 and 1052-HC/18 which permits the use of a Scrap Material Collection Bin for a period of up to two (2) years expiring on Feb 12, 2020

200 100 0 200 400 Metres
Scale 1:5,000

This is Schedule "A14" to By-law 1-H 86 passed the 9th day of June 1986

Mayor

Clerk

OFFICE CONSOLIDATION
AUGUST 2018

Schedule "A15"....FIGURE 1
to By-law 1-H 86
Town of Haldimand

PART OF THE FORMER
Township of Rainham &
Township of South Cayuga

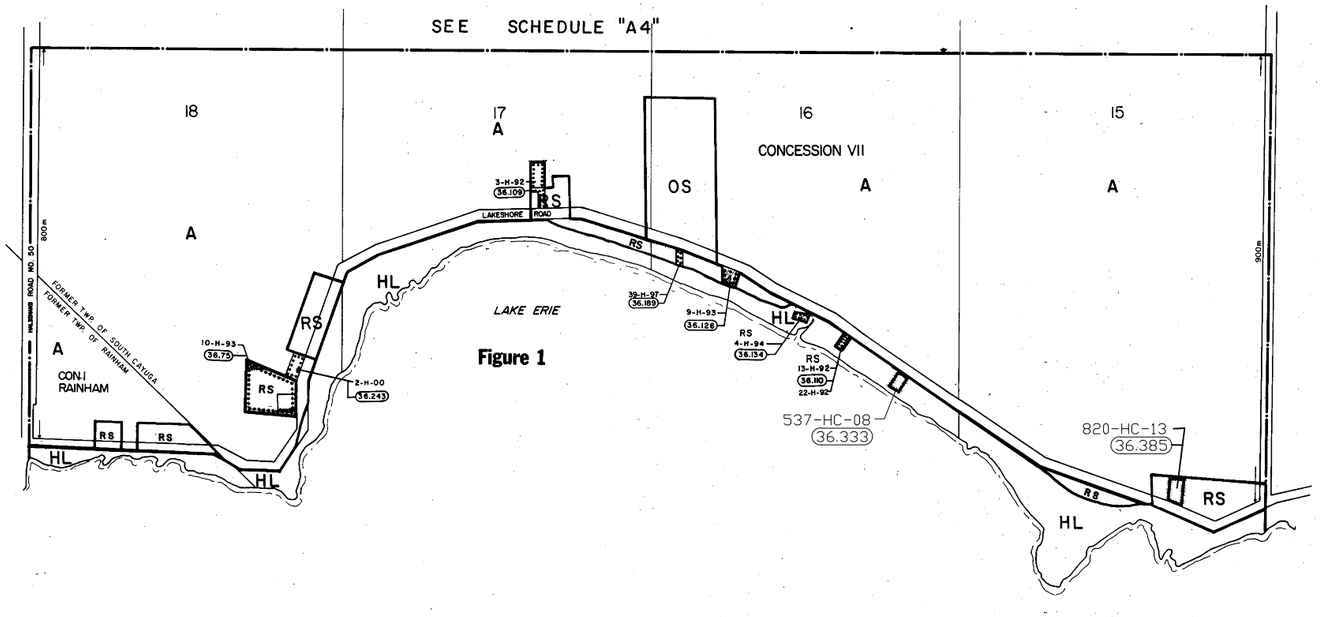

Figure 1

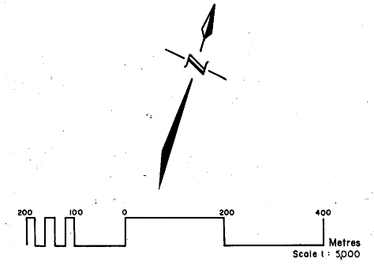

Zone Categories

RESIDENTIAL ZONES
- R1 URBAN RESIDENTIAL TYPE 1 ZONE
- R1-A URBAN RESIDENTIAL TYPE 1-A ZONE
- R1-B URBAN RESIDENTIAL TYPE 1-B ZONE
- R2 URBAN RESIDENTIAL TYPE 2 ZONE
- * R3 URBAN RESIDENTIAL TYPE 3 ZONE
- * R4 URBAN RESIDENTIAL TYPE 4 ZONE
- RH HAMLET RESIDENTIAL ZONE
- RS SEASONAL RESIDENTIAL ZONE

COMMERCIAL ZONES
- * CG GENERAL COMMERCIAL ZONE
- ++ * CS SERVICE COMMERCIAL ZONE
- * CN NEIGHBOURHOOD COMMERCIAL ZONE
- * RB RESIDENTIAL / BUSINESS ZONE
- * CHA HAMLET COMMERCIAL ZONE
- ++ * CR RURAL COMMERCIAL ZONE
- * CM MARINE COMMERCIAL ZONE

INDUSTRIAL ZONES
- ++ * MG GENERAL INDUSTRIAL ZONE
- ++ * ML LIGHT INDUSTRIAL ZONE
- ++ * MR RURAL INDUSTRIAL ZONE
- * MD DISPOSAL INDUSTRIAL ZONE
- * MX EXTRACTIVE INDUSTRIAL ZONE

AGRICULTURAL ZONES
- A AGRICULTURAL ZONE

INSTITUTIONAL ZONES
- * IC COMMUNITY INSTITUTIONAL ZONE
- * IN NEIGHBOURHOOD INSTITUTIONAL ZONE
- * IR RURAL INSTITUTIONAL ZONE

OPEN SPACE ZONES
- * OS OPEN SPACE ZONE
- * OST OPEN SPACE - TENT AND TRAILER ZONE

HAZARD LAND ZONES
- * HL HAZARD LAND ZONE

DEVELOPMENT ZONES
- * D DEVELOPMENT ZONE

WETLAND ZONES
- * W WETLAND ZONE

Legend

- BOUNDARY OF FIGURES
- SCHEDULE BOUNDARY
- ZONE BOUNDARY
- (36.0) BOUNDARY OF LANDS HAVING REFERENCE TO SECTION 36 OF THIS BY-LAW

***NOTE:** According to Section 5.7 of this By-law, all lands within the R3, R4, CG, CS, CN, RB, CHA, CR, CM, MG, ML, MR, MD, MX, IC, IN, IR, OS, OST, HL, D, & W zones are site plan control areas by Bylaw No. 752-HC/11

++ NOTE: All lands within the CS, CR, MG, ML and MR zones of Zoning By-Law 1-H 86 are subject to By-Laws 1051-HC/18 and 1052-HC/18 which permits the use of a Scrap Material Collection Bin for a period of up to two (2) years expiring on Feb 12, 2020

This is Schedule "A15" to By-law 1-H 86
passed the 9th day of June 1986

Mayor

Clerk

OFFICE CONSOLIDATION
AUG 2018

Schedule "A15"....FIGURE 2
to By-law 1-H 86
Town of Haldimand

PART OF THE FORMER
Township of Rainham &
Township of South Cayuga

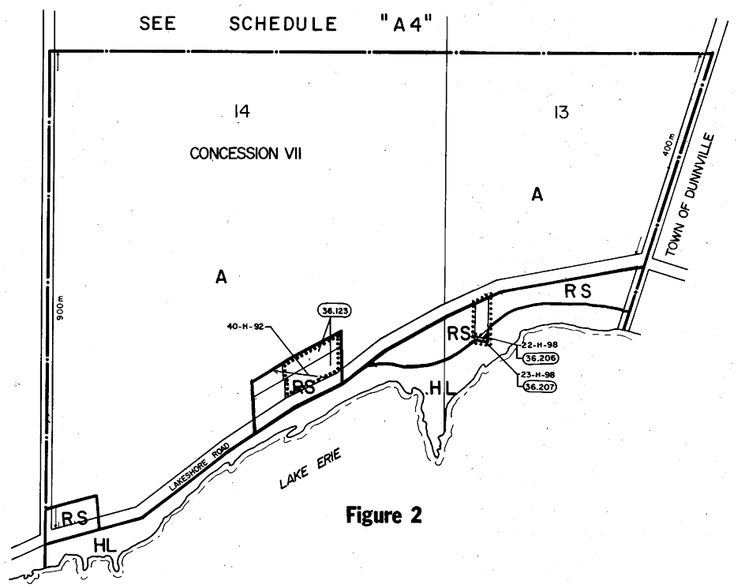

Figure 2

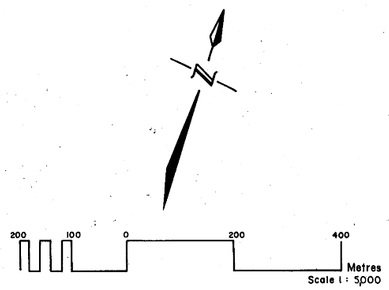

Zone Categories

RESIDENTIAL ZONES
- R1 URBAN RESIDENTIAL TYPE 1 ZONE
- R1-A URBAN RESIDENTIAL TYPE 1-A ZONE
- R1-B URBAN RESIDENTIAL TYPE 1-B ZONE
- * R2 URBAN RESIDENTIAL TYPE 2 ZONE
- * R3 URBAN RESIDENTIAL TYPE 3 ZONE
- R4 URBAN RESIDENTIAL TYPE 4 ZONE
- RH HAMLET RESIDENTIAL ZONE
- RS SEASONAL RESIDENTIAL ZONE

COMMERCIAL ZONES
- * CG GENERAL COMMERCIAL ZONE
- ++ * CS SERVICE COMMERCIAL ZONE
- * CN NEIGHBOURHOOD COMMERCIAL ZONE
- * RB RESIDENTIAL / BUSINESS ZONE
- * CHA HAMLET COMMERCIAL ZONE
- ++ * CR RURAL COMMERCIAL ZONE
- * CM MARINE COMMERCIAL ZONE

INDUSTRIAL ZONES
- ++ * MG GENERAL INDUSTRIAL ZONE
- ++ * ML LIGHT INDUSTRIAL ZONE
- ++ * MR RURAL INDUSTRIAL ZONE
- * MD DISPOSAL INDUSTRIAL ZONE
- * MX EXTRACTIVE INDUSTRIAL ZONE

AGRICULTURAL ZONES
- A AGRICULTURAL ZONE

INSTITUTIONAL ZONES
- * IC COMMUNITY INSTITUTIONAL ZONE
- * IN NEIGHBOURHOOD INSTITUTIONAL ZONE
- * IR RURAL INSTITUTIONAL ZONE

OPEN SPACE ZONES
- * OS OPEN SPACE ZONE
- * OST OPEN SPACE - TENT AND TRAILER ZONE

HAZARD LAND ZONES
- * HL HAZARD LAND ZONE

DEVELOPMENT ZONES
- * D DEVELOPMENT ZONE

WETLAND ZONES
- * W WETLAND ZONE

Legend

- BOUNDARY OF FIGURES
- SCHEDULE BOUNDARY
- ZONE BOUNDARY
- (36.0) BOUNDARY OF LANDS HAVING REFERENCE TO SECTION 36 OF THIS BY-LAW

***NOTE:** According to Section 5.7 of this By-law, all lands within the R3, R4, CG, CS, CN, RB, CHA, CR, CM, MG, ML, MR, MD, MX, IC, IN, IR, OS, OST, HL, D, & W zones are site plan control areas by Bylaw No. 752-HC/11

++ NOTE: All lands within the CS, CR, MG, ML and MR zones of Zoning By-Law 1-H 86 are subject to By-Laws 1051-HC/18 and 1052-HC/18 which permits the use of a Scrap Material Collection Bin for a period of up to two (2) years expiring on Feb 12, 2020

This is Schedule "A15" to By-law 1-H 86
passed the 9th day of June 1986

Mayor

Clerk

OFFICE CONSOLIDATION
FEB 2019