









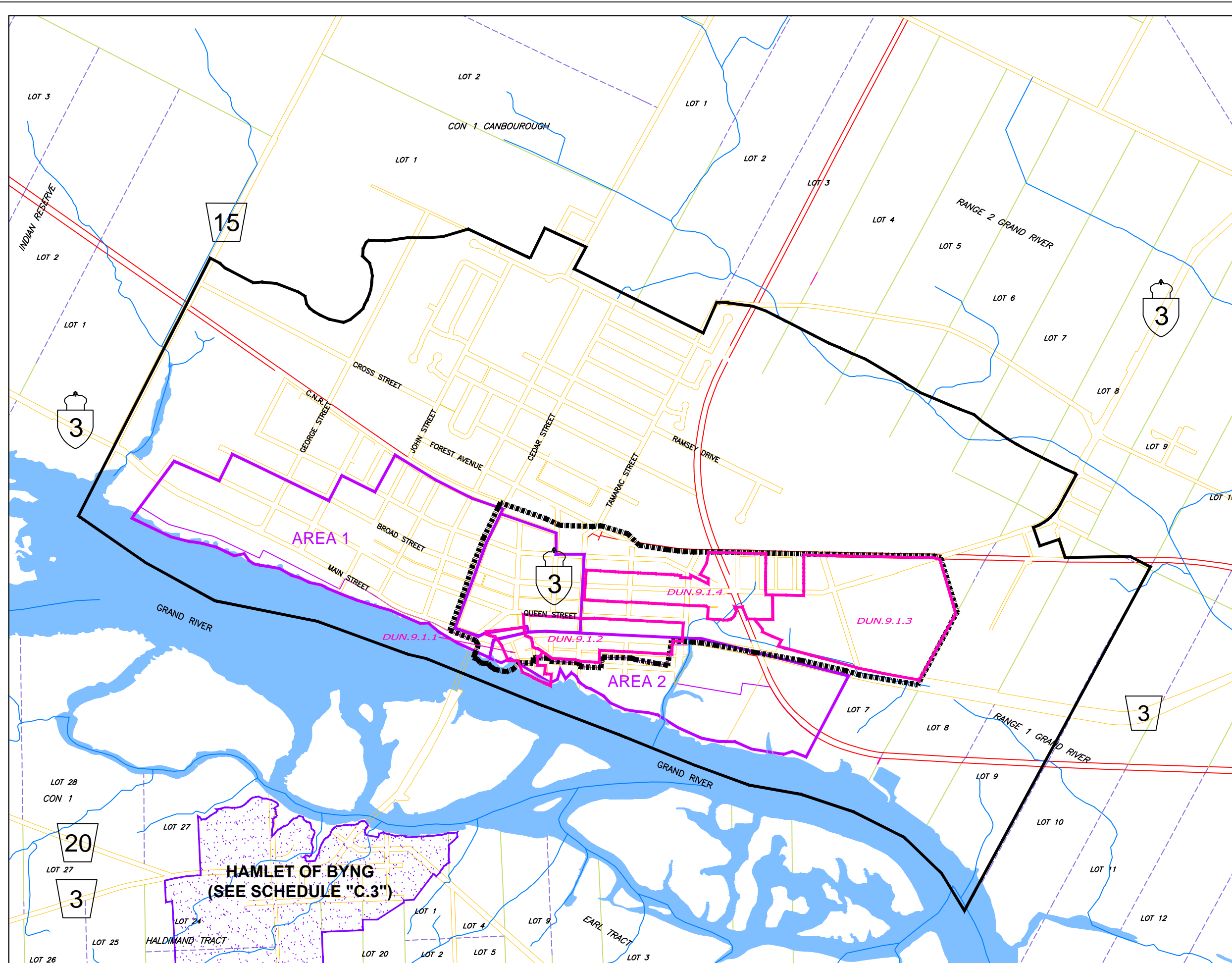


**OFFICIAL PLAN  
SCHEDULE "J.1"**

**DUNNVILLE  
SECONDARY PLAN - SITE  
SPECIFIC POLICY AREA**

**LEGEND**

-  SECONDARY PLAN AREA
-  SPECIAL FLOOD PLAIN POLICY AREA
-  SITE SPECIFIC POLICY AREAS
-  URBAN BOUNDARY
-  HAMLET BOUNDARY
-  PROVINCIAL HIGHWAY
-  HALDIMAND ROAD
-  WATER COURSE



1 IN = 400 METRES  
OFFICE CONSOLIDATION JAN 2013