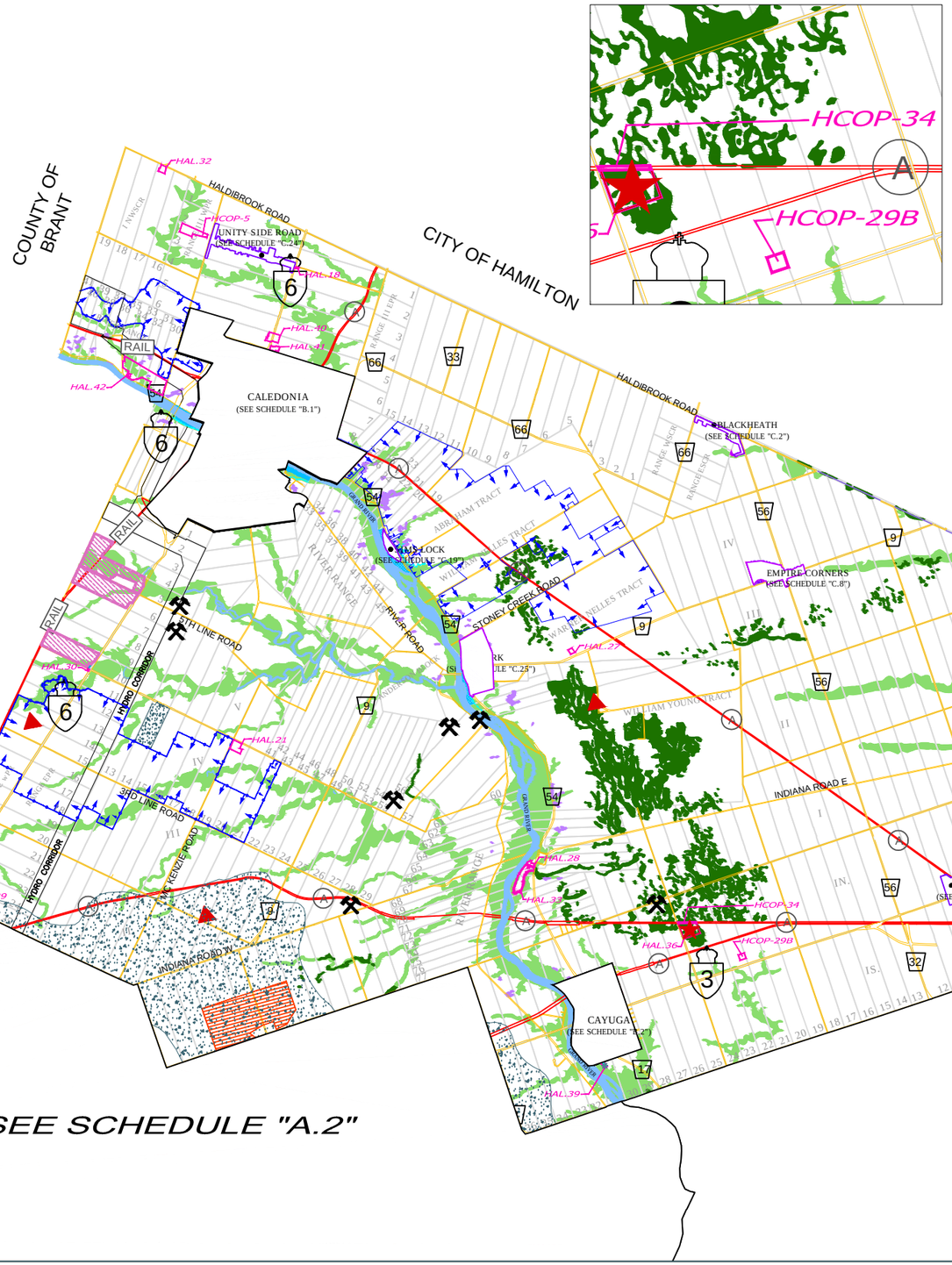

OFFICIAL PLAN SCHEDULE "A.1"

HALDIMAND COUNTY NORTH LAND USE PLAN

LEGEND

CORE NATURAL ENVIRONMENT AREAS
- PROVINCIALLY SIGNIFICANT WETLANDS
- RIVERINE HAZARD LANDS

NATURAL ENVIRONMENT AREAS
- LAKESHORE HAZARD LANDS
- FLOODWAY
- OTHER HAZARD LANDS

- AGRICULTURE
- MINERAL AGGREGATE RESOURCE AREAS
- LICENSED AGGREGATE AREA
- GYPSUM DEPOSITS
- ABANDONED MINES
- MAJOR INDUSTRIAL
- INDUSTRIAL
- RURAL INDUSTRIAL
- INDUSTRIAL INFLUENCE AREA
- SEWAGE TREATMENT FACILITY
- ACTIVE WASTE DISPOSAL SITES
- APPROXIMATE LOCATION OF FORMER WASTE DISPOSAL SITES
- SECTION NUMBER — SITE SPECIFIC POLICY AREAS
- URBAN BOUNDARY
- HAMLET BOUNDARY
- RESORT RESIDENTIAL BOUNDARY
- LANDS PROPOSED TO JOIN THE RESERVE
- PORTS
- PROVINCIAL HIGHWAY
- HALDIMAND ROAD
- ABANDONED RAILWAYS
- ACTIVE RAILWAYS
- WATER COURSE

N

1 IN = 3000 METRES

PREPARED BY: HALDIMAND COUNTY PLANNING & ECONOMIC DEVELOPMENT DEPT., GRAPHICS SECTION

MINISTRY MOD #87 DECISION DATE: JUNE 8, 2009

OFFICE CONSOLIDATION JAN 2015

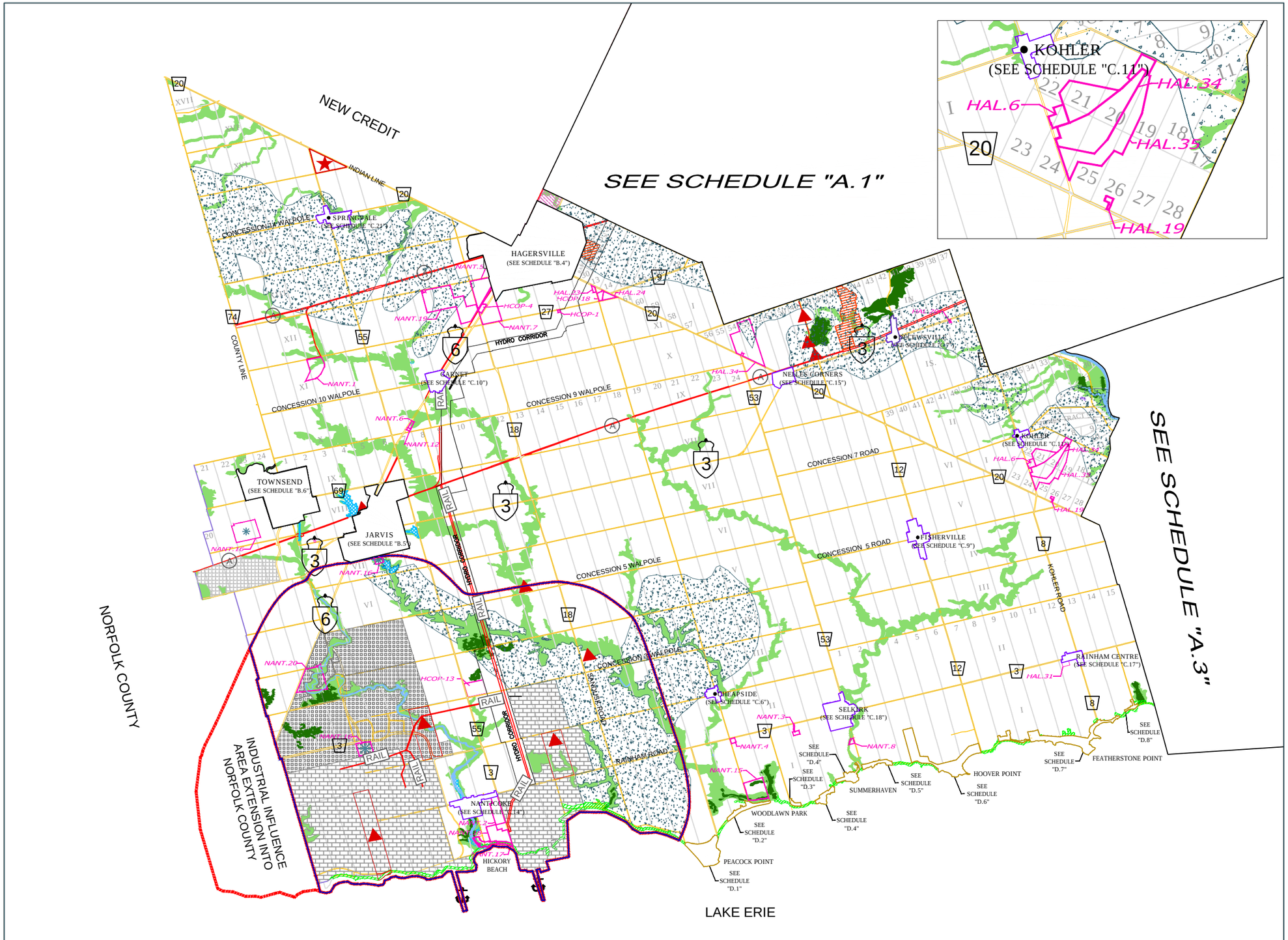

OFFICIAL PLAN SCHEDULE "A.2"

HALDIMAND COUNTY SOUTHWEST LAND USE PLAN

LEGEND

CORE NATURAL ENVIRONMENT AREAS
- PROVINCIALLY SIGNIFICANT WETLANDS
- RIVERINE HAZARD LANDS

NATURAL ENVIRONMENT AREAS
- LAKESHORE HAZARD LANDS
- FLOODWAY
- OTHER HAZARD LANDS

- AGRICULTURE
- MINERAL AGGREGATE RESOURCE AREAS
- LICENSED AGGREGATE AREA
- GYPSUM DEPOSITS
- ABANDONED MINES
- MAJOR INDUSTRIAL
- INDUSTRIAL
- RURAL INDUSTRIAL
- INDUSTRIAL INFLUENCE AREA
- SEWAGE TREATMENT FACILITY
- ACTIVE WASTE DISPOSAL SITES
- APPROXIMATE LOCATION OF FORMER WASTE DISPOSAL SITES
- SITE SPECIFIC POLICY AREAS
- URBAN BOUNDARY
- HAMLET BOUNDARY
- RESORT RESIDENTIAL BOUNDARY
- LANDS PROPOSED TO JOIN THE RESERVE
- PORTS
- PROVINCIAL HIGHWAY
- HALDIMAND ROAD
- ABANDONED RAILWAYS
- ACTIVE RAILWAYS
- WATER COURSE
- STRATEGIC EMPLOYMENT AREA

N

1 IN = 3000 METRES

PREPARED BY: HALDIMAND COUNTY PLANNING & ECONOMIC DEVELOPMENT DEPT., GRAPHICS SECTION

MINISTRY MOD # 71 & 83 & 96 DECISION DATE: JUNE 8, 2009

OFFICE CONSOLIDATION JULY 2012

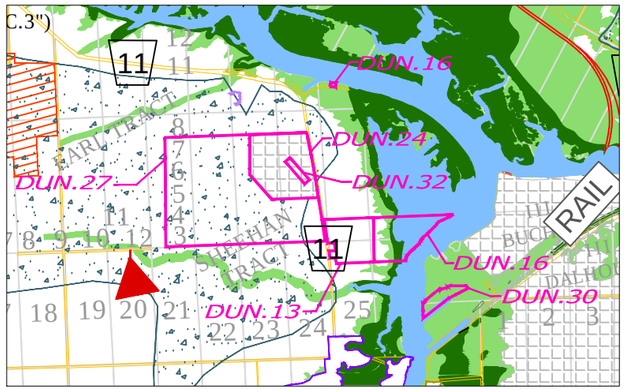

REGIONAL MUNICIPALITY OF NIAGARA

SEE SCHEDULE "A.1"

SEE SCHEDULE A.2"

LAKE ERIE

OFFICIAL PLAN SCHEDULE "A.3"

HALDIMAND COUNTY SOUTHEAST LAND USE PLAN

LEGEND

CORE NATURAL ENVIRONMENT AREAS
- PROVINCIALLY SIGNIFICANT WETLANDS
- RIVERINE HAZARD LANDS

NATURAL ENVIRONMENT AREAS
- LAKESHORE HAZARD LANDS
- FLOODWAY
- OTHER HAZARD LANDS
- AGRICULTURE
- MINERAL AGGREGATE RESOURCE AREAS
- LICENSED AGGREGATE AREA
- GYPSUM DEPOSITS
- ABANDONED MINES
- MAJOR INDUSTRIAL
- INDUSTRIAL
- RURAL INDUSTRIAL
- INDUSTRIAL INFLUENCE AREA
- SEWAGE TREATMENT FACILITY
- ACTIVE WASTE DISPOSAL SITES
- APPROXIMATE LOCATION OF FORMER WASTE DISPOSAL SITES
- SITE SPECIFIC POLICY AREAS (SECTION NUMBER)
- URBAN BOUNDARY
- HAMLET BOUNDARY
- RESORT RESIDENTIAL BOUNDARY
- LANDS PROPOSED TO JOIN THE RESERVE
- PORTS
- PROVINCIAL HIGHWAY
- HALDIMAND ROAD
- ABANDONED RAILWAYS
- ACTIVE RAILWAYS
- WATER COURSE

N

1 IN = 3000 METRES

PREPARED BY: HALDIMAND COUNTY PLANNING & ECONOMIC DEVELOPMENT DEPT., GRAPHICS SECTION

MINISTRY MOD #72, 73, 74, 91, 93 & 103 DECISION DATE: JUNE 8, 2009

OFFICE CONSOLIDATION JAN 2014